

NOTICE!!

These documents have been scanned!

Do not place un-scanned documents beneath this notice!

Do not remove this notice from this file!

GPO Jacket No. 560-102
Print Order 61540
Rise Business Services, LLC
Job=AZ15 5/10/2019



Box Number= AZ15035



Claim Begin-End: AMC425940-AMC425940

1 Initial Receipt



AZ15035-6

AMC425596-AMC426147

United States Department of the Interior
Bureau of Land Management
 LANDS/RECREATION & PLANNING
 ONE N CENTRAL AVE
 PHOENIX, AZ 85004 -2203
 Phone: 602-417-9200

ENTERED
 JAN 02 2014
 BY: *DM*

Receipt

No: 2933619

Transaction #: 3021062	
Date of Transaction: 12/19/2013	
CUSTOMER:	
BUCK SWIGART PO BOX 1021 SALOME,AZ 85348-1021 US	

LINE #	QTY	DESCRIPTION	REMARKS	UNIT PRICE	TOTAL
1	1.00	LOCATABLE MINERALS / MINING CLAIMS-NEW,UNADJUD, ONE OR MORE AUTH NOS / NEW MINING CLAIM LOCATION FEE \$34 CASES: AMC425940/\$34.00		- n/a -	34.00
2	1.00	LOCATABLE MINERALS / MINING CLAIMS-NEW,UNADJUD, ONE OR MORE AUTH NOS / NEW MINING CLAIM PROCESSING FEE CASES: AMC425940/\$20.00		- n/a -	20.00
3	1.00	LOCATABLE MINERALS / MINING CLAIMS-NEW,UNADJUD, ONE OR MORE AUTH NOS / NEW MINING CLAIM MAINT FEE \$140 CASES: AMC425940/\$140.00		- n/a -	140.00
4	1.00	LOCATABLE MINERALS / MINING CLAIMS-NOT NEW-UNADJUD,ONE AUTH NO. ONLY / MINING CLAIM MONEY RECEIVED CASES: AMC425940/\$280.00	NEW ASSOC PLACER LOCATION	- n/a -	280.00
TOTAL:					\$474.00

PAYMENT INFORMATION			
1	AMOUNT:	474.00	POSTMARKED: 12/16/2013
	TYPE:	CHECK	RECEIVED: 12/18/2013
	CHECK NO:	107	
	NAME:	PICK N ROCKS PO BOX 265	

	WICKENBURG AZ 85358 US
--	------------------------

REMARKS

This receipt was generated by the automated BLM Collections and Billing System and is a paper representation of a portion of the official electronic record contained therein.

NOTICE!!

These documents have been scanned!

Do not place un-scanned documents beneath this notice!

Do not remove this notice from this file!

GPO Jacket No. 560-102
Print Order 61540
Rise Business Services, LLC
Job=AZ15 5/10/2019



Box Number= AZ15035



Claim Begin-End: AMC425940-AMC425940


2 Correspondence



AZ15035-6

AMC425596-AMC426147

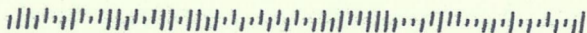
UNITED STATES POSTAL SERVICE



First-Class Mail
Postage & Fees Paid
USPS
Permit No. G-10

- Sender: Please print your name, address, and ZIP+4® in this box •

U.S. DEPARTMENT OF THE INTERIOR
BUREAU OF LAND MANAGEMENT
ARIZONA STATE OFFICE
ONE NORTH CENTRAL AVENUE, SUITE 800
PHOENIX, AZ 85004-4427



SENDER: COMPLETE THIS SECTION

- Complete items 1, 2, and 3. Also complete item 4 if Restricted Delivery is desired.
- Print your name and address on the reverse so that we can return the card to you.
- Attach this card to the back of the mailpiece, or on the front if space permits.

1. Article Addressed to:

GARY YEAGER
 26480 COUNTY RD 52E
 STEAMBOAT SPRINGS CO
 80487-9415
 9310/RE/AMC425940

2. Article Number

(Transfer from service label)

7014 2870 0000 7991 7688

PS Form 3811, July 2013

Domestic Return Receipt

COMPLETE THIS SECTION ON DELIVERY

A. Signature

X *Shari Yeager* Agent Addressee

B. Received by (Printed Name)

SHARI YEAGER

C. Date of Delivery

2/27/15

D. Is delivery address different from item 1? YesIf YES, enter delivery address below: No

2015 MAR -5 P 2:48

PHOENIX, ARIZONA

3. Service Type

 Certified Mail® Priority Mail Express™ Registered Return Receipt for Merchandise Insured Mail Collect on Delivery

4. Restricted Delivery? (Extra Fee)

 Yes



United States Department of the Interior



BUREAU OF LAND MANAGEMENT

Arizona State Office

One North Central Avenue, Suite 800

Phoenix, Arizona 85004-4427

www.blm.gov/az/

FEB 09 2015

In Reply Refer To:

3800 (9310) RE

AMC425940

CERTIFIED MAIL - RETURN RECEIPT REQUESTED No. 7014 2870 0000 7991 7688

DECISION

GARY YEAGER : This decision affects those claims shown
26480 COUNTY RD 52E : in the block below.
STEAMBOAT SPRINGS, CO 80487-9415 :

AMC425940

KEY #1

DECISION VACATED

The decision of November 13, 2014, is hereby vacated.

Upon further investigation, our records show a notice issued January 23, 2014, has not been resolved. The resolution of the notice of January 23, 2014, could have an effect on the situation that resulted in the decision of November 13, 2014. Our records have been updated to show the claims in a current status. The notice of January 23, 2014, will be reissued to all of the claim owners except the owners previously notified, Jack and Lisa Tucker.

Please include your AMC serial number(s) on all correspondence. If additional information is required, contact Rod Ebert at 602-417-9397.

Sincerely,

Rebecca Heick
Acting Deputy State Director
Lands and Minerals Division



United States Department of the Interior



BUREAU OF LAND MANAGEMENT

Arizona State Office

One North Central Avenue, Suite 800

Phoenix, Arizona 85004-4427

www.blm.gov/az/

FEB 09 2015

In Reply Refer To:

3800 (9310) RE

AMC425522, AMC425940

CERTIFIED MAIL - RETURN RECEIPT REQUESTED No. 7014 2870 0000 7991 7657

DECISION

MEL EIDSMOE

PO BOX 997

SALOME, AZ 85348-0997

:
:
:

This decision affects those claims shown
in the block below.

AMC425525, AMC425940

MEL'S GOLD, KEY #1

DECISION VACATED


The decision of November 13, 2014, is hereby vacated.

Upon further investigation, our records show a notice issued January 23, 2014, has not been resolved. The resolution of the notice of January 23, 2014, could have an effect on the situation that resulted in the decision of November 13, 2014. Our records have been updated to show the claims in a current status. The notice of January 23, 2014, will be reissued to all of the claim owners except the owners previously notified, Jack and Lisa Tucker.

Please include your AMC serial number(s) on all correspondence. If additional information is required, contact Rod Ebert at 602-417-9397.

Sincerely,


Rebecca Heick
Acting Deputy State Director
Lands and Minerals Division



U.S. DEPARTMENT OF THE INTERIOR
 BUREAU OF LAND MANAGEMENT
 ARIZONA STATE OFFICE
 ONE NORTH CENTRAL AVENUE, SUITE 800
 PHOENIX, AZ 85004-4427

• Sender: Please print your name, address, and ZIP+4® in this box•

First-Class Mail
 Postage & Fees Paid
 USPS
 Permit No. G-10



UNITED STATES POSTAL SERVICE

SENDER: COMPLETE THIS SECTION

Complete items 1, 2, and 3. Also complete item 4 if Restricted Delivery is desired. Print your name and address on the reverse so that we can return the card to you. Attach this card to the back of the mailpiece, or on the front if space permits.

Article Addressed to:
 MEL EIDSMOE
 LANCY EIDSMOE
 PO BOX 997
 ALOME AZ 85348-0997
 310/RE/AMC425522/425940

COMPLETE THIS SECTION ON DELIVERY

A. Signature Agent
 Addressee

B. Received by (Printed Name) C. Date of Delivery
 N EIDSMOE 2-13-15

D. Is delivery address different from item 1? Yes
 If YES, enter delivery address below: No

2015 FEB 17 P 2:24
 PHOENIX, ARIZONA

3. Service Type
 Certified Mail® Priority Mail Express™
 Registered Return Receipt for Merchandise
 Insured Mail Collect on Delivery


4. Restricted Delivery? (Extra Fee) Yes

Article Number (Transfer from service label) 7014 2870 0000 7991 7657

UNITED STATES POSTAL SERVICE

PHOENIX
AZ 852

18 FEB '15

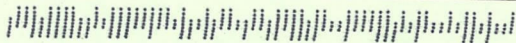


First-Class Mail
Postage & Fees Paid
USPS
Permit No. G-10

- PH 51
- Sender: Please print your name, address, and ZIP+4® in this box•

U.S. DEPARTMENT OF THE INTERIOR
BUREAU OF LAND MANAGEMENT
ARIZONA STATE OFFICE
ONE NORTH CENTRAL AVENUE, SUITE 800
PHOENIX, AZ 85004-4427

4442700



SENDER: COMPLETE THIS SECTION

- Complete items 1, 2, and 3. Also complete item 4 if Restricted Delivery is desired.
- Print your name and address on the reverse so that we can return the card to you.
- Attach this card to the back of the mailpiece, or on the front if space permits.

1. Article Addressed to:

JACK TUCKER
LISA TUCKER
PO BOX 265
WICKENBURG AZ 85358-0265

9310/RE/AMC423140/423150/425522/425557425940/
126403

2. Article Number
(Transfer from service label)

7014 2870 0000 7991 7510

PS Form 3811, July 2013

Domestic Return Receipt

COMPLETE THIS SECTION ON DELIVERY

A. Signature

X *Lisa Tucker*

 Agent Addressee

B. Received by (Printed Name)

LISA TUCKER

C. Date of Delivery

2/18/15

D. Is delivery address different from item 1? Yes
If YES, enter delivery address below: No

2015 FEB 20 P 2:44

PHOENIX, ARIZONA

3. Service Type

 Certified Mail® Priority Mail Express™ Registered Return Receipt for Merchandise Insured Mail Collect on Delivery

4. Restricted Delivery? (Extra Fee)

 Yes

FEB 09 2015

In Reply Refer To:

3800 (9310) RE
AMC423140, AMC423150,
AMC425522, AMC425557

CERTIFIED MAIL - RETURN RECEIPT REQUESTED No. 7014 2870 0000 7991 7510

DECISION

JACK TUCKER : This decision affects those claims shown
PO BOX 265 : in the block below.
WICKENBURG, AZ 85358-0265 :

AMC423140 - AMC423141, AMC423150 - AMC423151, AMC423522 - AMC425525,
AMC425557
LITTLE PICKER, LITTLE PICKER #2, GOLD NUGGET, GOLD NUGGET #2,
CONFUSION, DAVE'S DIGGINS, HEAVEN'S BEAUTY, MEL'S GOLD, GOLDEN CITY

DECISION VACATED

The decision of November 13, 2014, is hereby vacated.


Upon further investigation, our records show a notice issued January 23, 2014, has not been resolved. The resolution of the notice of January 23, 2014, could have an effect on the situation that resulted in the decision of November 13, 2014. Our records have been updated to show the claims in a current status. The notice of January 23, 2014, will be reissued to all of the claim owners except the owners previously notified, Jack and Lisa Tucker.

Please include your AMC serial number(s) on all correspondence. If additional information is required, contact Rod Ebert at 602-417-9397.

Sincerely,

/s/ Rebecca Heick
Rebecca Heick
Acting Deputy State Director
Lands and Minerals Division

UNITED STATES POSTAL SERVICE



First-Class Mail
Postage & Fees Paid
USPS
Permit No. G-10

• Sender: Please print your name, address, and ZIP+4® in this box•

U.S. DEPARTMENT OF THE INTERIOR
BUREAU OF LAND MANAGEMENT
ARIZONA STATE OFFICE
ONE NORTH CENTRAL AVENUE, SUITE 800
PHOENIX, AZ 85004-4427



SENDER: COMPLETE THIS SECTION

- Complete items 1, 2, and 3. Also complete item 4 if Restricted Delivery is desired.
- Print your name and address on the reverse so that we can return the card to you.
- Attach this card to the back of the mailpiece, or on the front if space permits.

1. Article Addressed to:

ROBERT VORIS
 PO BOX 216
 SALOME AZ 85348-0216
 9310/RE/AMC425940

2. Article Number
(Transfer from service label)

7014 2870 0000 7991 7671

COMPLETE THIS SECTION ON DELIVERY

A. Signature

X *Robert Voris*

-
- Agent
-
-
- Addressee

B. Received by (Printed Name)

ROBERT VORIS

C. Date of Delivery

2-17-15

D. Is delivery address different from item 1? Yes
If YES, enter delivery address below: No

2015 FEB 19 P 2:45

PHOENIX ARIZONA

3. Service Type

-
- Certified Mail®
-
- Priority Mail Express™
-
-
- Registered
-
- Return Receipt for Merchandise
-
-
- Insured Mail
-
- Collect on Delivery

4. Restricted Delivery? (Extra Fee) Yes



United States Department of the Interior



BUREAU OF LAND MANAGEMENT
Arizona State Office
One North Central Avenue, Suite 800
Phoenix, Arizona 85004-4427
www.blm.gov/az/

In Reply Refer To:
3800 (9310) RE
AMC425940

FEB 09 2015

CERTIFIED MAIL - RETURN RECEIPT REQUESTED No. 7014 2870 0000 7991 7671

DECISION

ROBERT VORIS : This decision affects those claims shown
PO BOX 216 : in the block below.
SALOME, AZ 85348-0216 :

AMC425940
KEY #1

DECISION VACATED

The decision of November 13, 2014, is hereby vacated.


Upon further investigation, our records show a notice issued January 23, 2014, has not been resolved. The resolution of the notice of January 23, 2014, could have an effect on the situation that resulted in the decision of November 13, 2014. Our records have been updated to show the claims in a current status. The notice of January 23, 2014, will be reissued to all of the claim owners except the owners previously notified, Jack and Lisa Tucker.

Please include your AMC serial number(s) on all correspondence. If additional information is required, contact Rod Ebert at 602-417-9397.

Sincerely,

Rebecca Heick
Acting Deputy State Director
Lands and Minerals Division

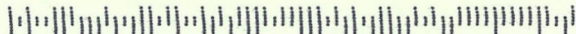
UNITED STATES POSTAL SERVICE



First-Class Mail
Postage & Fees Paid
USPS
Permit No. G-10

- Sender: Please print your name, address, and ZIP+4® in this box®

U.S. DEPARTMENT OF THE INTERIOR
BUREAU OF LAND MANAGEMENT
ARIZONA STATE OFFICE
ONE NORTH CENTRAL AVENUE, SUITE 800
PHOENIX, AZ 85004-4427



SENDER: COMPLETE THIS SECTION

- Complete items 1, 2, and 3. Also complete item 4 if Restricted Delivery is desired.
- Print your name and address on the reverse so that we can return the card to you.
- Attach this card to the back of the mailpiece, or on the front if space permits.

1. Article Addressed to:

BUCK SWIGART
 PO BOX 1021
 SALOME AZ 85348-1021
 9310/RE/AMC425940

2. Article Number

(Transfer from service label)

7014 2870 0000 7991 7664

PS Form 3811, July 2013

Domestic Return Receipt

COMPLETE THIS SECTION ON DELIVERY

A. Signature

X

Buck Swigart Agent Addressee

B. Received by (Printed Name)

Buck Swigart

C. Date of Delivery

2/13/15

D. Is delivery address different from item 1?

 Yes

If YES, enter delivery address below:

 No

2015 FEB 17 P 2:24

PHOENIX, ARIZONA

3. Service Type

 Certified Mail® Priority Mail Express™ Registered Return Receipt for Merchandise Insured Mail Collect on Delivery

4. Restricted Delivery? (Extra Fee)

 Yes



United States Department of the Interior



BUREAU OF LAND MANAGEMENT

Arizona State Office

One North Central Avenue, Suite 800

Phoenix, Arizona 85004-4427

www.blm.gov/az/

In Reply Refer To:

3800 (9310) RE

AMC425940

FEB 09 2015

CERTIFIED MAIL - RETURN RECEIPT REQUESTED No. 7014 2870 0000 7991 7664

DECISION

BUCK SWIGART

PO BOX 1021

SALOME, AZ 85348-1021

:
:
:

This decision affects those claims shown
in the block below.

AMC425940

KEY #1

DECISION VACATED

The decision of November 13, 2014, is hereby vacated.

Upon further investigation, our records show a notice issued January 23, 2014, has not been resolved. The resolution of the notice of January 23, 2014, could have an effect on the situation that resulted in the decision of November 13, 2014. Our records have been updated to show the claims in a current status. The notice of January 23, 2014, will be reissued to all of the claim owners except the owners previously notified, Jack and Lisa Tucker.

Please include your AMC serial number(s) on all correspondence. If additional information is required, contact Rod Ebert at 602-417-9397.

Sincerely,

Rebecca Heick
Acting Deputy State Director
Lands and Minerals Division



United States Department of the Interior



BUREAU OF LAND MANAGEMENT

Arizona State Office

One North Central Avenue, Suite 800

Phoenix, Arizona 85004-4427

www.blm.gov/az/

FEB 09 2015

In Reply Refer To:

3800 (9310) RE

AMC425940, AMC426403

CERTIFIED MAIL - RETURN RECEIPT REQUESTED No. 7014 2870 0000 7991 7510

DECISION

LISA TUCKER

PO BOX 265

WICKENBURG, AZ 85358-0265

: This decision affects those claims shown
: in the block below.
:

AMC425940, AMC426403

KEY #1, JUST BENT

DECISION VACATED

The decision of November 13, 2014, is hereby vacated.


Upon further investigation, our records show a notice issued January 23, 2014, has not been resolved. The resolution of the notice of January 23, 2014, could have an effect on the situation that resulted in the decision of November 13, 2014. Our records have been updated to show the claims in a current status. The notice of January 23, 2014, will be reissued to all of the claim owners except the owners previously notified, Jack and Lisa Tucker.

Please include your AMC serial number(s) on all correspondence. If additional information is required, contact Rod Ebert at 602-417-9397.

Sincerely,

Rebecca Heick
Acting Deputy State Director
Lands and Minerals Division


UNITED STATES POSTAL SERVICE



First-Class Mail
Postage & Fees Paid
USPS
Permit No. G-10

- Sender: Please print your name, address, and ZIP+4® in this box•

U.S. DEPARTMENT OF THE INTERIOR
BUREAU OF LAND MANAGEMENT
ARIZONA STATE OFFICE
ONE NORTH CENTRAL AVENUE, SUITE 800
PHOENIX, AZ 85004-4427



SENDER: COMPLETE THIS SECTION

- Complete items 1, 2, and 3. Also complete item 4 if Restricted Delivery is desired.
- Print your name and address on the reverse so that we can return the card to you.
- Attach this card to the back of the mailpiece, or on the front if space permits.

1. Article Addressed to:

GARY YEAGER
26480 COUNTY RD. 52E
STEAMBOAT SPRINGS CO 80487-9415
9310/RE/AMC425940

2. Article Number
(Transfer from service label)

7014 0150 0000 5453 4403

COMPLETE THIS SECTION ON DELIVERY

A. Signature

X *Hattie C. Yeager*

- Agent
- Addressee

B. Received by (Printed Name)

HATTIE YEAGER

C. Date of Delivery

11-18-14

D. Is delivery address different from item 1? Yes
If YES, enter delivery address below: No

2014 NOV 21 P 3:08

PHOENIX, ARIZONA

3. Service Type

- Certified Mail®
- Priority Mail Express™
- Registered
- Return Receipt for Merchandise
- Insured Mail
- Collect on Delivery

4. Restricted Delivery? (Extra Fee) Yes



United States Department of the Interior



BUREAU OF LAND MANAGEMENT
Arizona State Office
One North Central Avenue, Suite 800
Phoenix, Arizona 85004-4427
www.blm.gov/az/

NOV 13 2014

In Reply Refer To:
3800 (9310) RE
AMC425940

CERTIFIED MAIL - RETURN RECEIPT REQUESTED 7014 0150 0000 5453 4403

DECISION

GARY YEAGER
26480 COUNTY RD. 52E
STEAMBOAT SPRINGS, CO 80487-9415

AMC425940
KEY #1

Maintenance Fee Waiver Certifications Denied Mining Claims Declared Forfeited

The Maintenance Fee Waiver Certifications (small miner waivers) filed for the 2015 assessment year, for the mining claims listed above, are denied. Because the small miner waivers are denied and because the required maintenance fee payments due on or before September 1, 2014, were not paid, these claims are declared forfeited.

The Bureau of Land Management's (BLM) regulations at 43 CFR 3830.21, and 3834.11(a)(2) state that by September 1 of each year, holders of mining claims must pay an annual maintenance fee of \$155 per claim per 20 acres or portion thereof. In lieu of paying the required maintenance fee, claimants may submit a valid small miner waiver, in accordance with 43 CFR 3835.1, 3835.10, and 3835.11.

In accordance with 43 CFR 3835.1(b), to qualify for a small miner waiver, you and all related parties must hold no more than a total of 10 mining claims or sites nationwide. As defined at 43 CFR 3830.5, "related party means: a) the spouse and dependent children of the claimant as defined in section 152 of the Internal Revenue Code of 1986 [26 U.S.C. section 152]; or, b) A person who controls, is controlled by, or is under common control with the claimant." "Control means actual control, legal control, or the power to exercise control, through or by common directors, officers, stockholders, a voting trust, or a holding company or Investment Company, or any other means."

BLM records show that Jack and Lisa Tucker, a married couple, own a total of 11 mining claims. Jack Tucker is listed as an owner on 9 mining claims (AMC423140-141, AMC423150-151, AMC425522-525, and AMC425557). Lisa Tucker is listed as an owner on 2 mining claims (AMC425940 and AMC426403).

In accordance with 43 C.F.R. 3835.92(d), because you or a co-claimant own more than 10 mining claims or sites and submitted a small miner waiver request and failed to pay the required maintenance fee on or before the due date for the 2015 assessment year, the mining claims listed above are declared forfeited and void as of September 1, 2014. Additionally you and the co-claimants may be subject to criminal penalties under 18 U.S.C. 1001.

Reclamation Requirements

This decision does not relieve you of the liability for reclamation of all areas disturbed by your activities on lands covered by the subject mining claim(s) and/or site(s). After you complete the reclamation, you must notify the authorized officer of the appropriate surface managing agency so that the authorized officer may conduct a final site inspection and determine whether you may be released from liability. If you fail to reclaim the land to the satisfaction of the authorized officer, the surface management agency may cite you for noncompliance under its surface management regulations.

For land administered by the BLM, if you fail to reclaim the land to the satisfaction of the authorized officer as required in 43 CFR Subpart 3809, the BLM will issue an order of noncompliance under 43 CFR 3809.601(a). If you fail to comply with the noncompliance order, the BLM may take further action under 43 CFR 3809.604. Failure to conduct reclamation is a prohibited act that may subject you to criminal penalties. (See 43 CFR 3809.605(h) and 43 CFR 3809.700)

Appeal Procedures

This decision may be appealed to the Interior Board of Land Appeals (IBLA), Office of the Secretary, in accordance with the regulations contained in 43 CFR Part 4, and the enclosed Form 1842-1. If an appeal is taken, your notice of appeal must be filed in this office (at the above address) within 30 days from receipt of this decision. The appellant has the burden of showing that the decision appealed from is in error.

If you wish to file a petition pursuant to regulation 43 CFR 4.21 (58 FR 4939, January 19, 1993) for a stay of the effectiveness of this decision during the time that your appeal is being reviewed by the Board, the petition for a stay must accompany your notice of appeal. A petition for a stay is required to show sufficient justification based on the standards listed below. Copies of the notice of appeal and petition for a stay must also be submitted to each party named in this decision and to the IBLA and to the appropriate Office of the Solicitor (see 43 CFR 4.413) at the same time the original documents are filed with this office. If you request a stay, you have the burden of proof to demonstrate that a stay should be granted.

Standards for Obtaining a Stay

Except as otherwise provided by law or other pertinent regulation, a petition for a stay of a decision pending appeal shall show sufficient justification based on the following standards:

- (1) The relative harm to the parties if the stay is granted or denied,
- (2) The likelihood of the appellant's success on the merits,
- (3) The likelihood of immediate and irreparable harm if the stay is not granted, and
- (4) Whether the public interest favors granting the stay.

Please include your AMC serial number(s) on all correspondence. If additional information is required, please contact Rod Ebert at 602-417-9397.


Sincerely,



Rebecca Heick
Acting Deputy State Director
Lands and Minerals Division

Enclosure

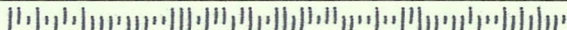
UNITED STATES POSTAL SERVICE



First-Class Mail
Postage & Fees Paid
USPS
Permit No. G-10

- Sender: Please print your name, address, and ZIP+4® in this box•

U.S. DEPARTMENT OF THE INTERIOR
BUREAU OF LAND MANAGEMENT
ARIZONA STATE OFFICE
ONE NORTH CENTRAL AVENUE, SUITE 800
PHOENIX, AZ 85004-4427



SENDER: COMPLETE THIS SECTION

- Complete items 1, 2, and 3. Also complete item 4 if Restricted Delivery is desired.
- Print your name and address on the reverse so that we can return the card to you.
- Attach this card to the back of the mailpiece, or on the front if space permits.

1. Article Addressed to:

MELVIN EIDSMOE
 NANCY EIDSMOE
 PO BOX 997
 SALOME AZ 85348-0997
 9310/RE/AMC425522, AMC425940

2. Article Number
(Transfer from service label)

COMPLETE THIS SECTION ON DELIVERY**A. Signature**

[Handwritten Signature]

- Agent
- Addressee

B. Received by (Printed Name)

NANCY EIDSMOE

C. Date of Delivery

NOV 18 2014

- D. Is delivery address different from item 1?** Yes
 No
 If YES, enter delivery address below:

2014 NOV 19 P 2: 54

PHOENIX, ARIZONA

**3. Service Type**

- Certified Mail®
- Registered
- Insured Mail
- Priority Mail Express™
- Return Receipt for Merchandise
- Collect on Delivery

- 4. Restricted Delivery? (Extra Fee)** Yes

7014 0150 0000 5453 4380



United States Department of the Interior



BUREAU OF LAND MANAGEMENT
Arizona State Office
One North Central Avenue, Suite 800
Phoenix, Arizona 85004-4427
www.blm.gov/az/

NOV 13 2014

In Reply Refer To:
3800 (9310) RE
AMC425522, AMC425940

CERTIFIED MAIL - RETURN RECEIPT REQUESTED 7014 0150 0000 5453 4380

DECISION

MELVIN EIDSMOE
NANCY EIDSMOE
PO BOX 997
SALOME, AZ 85348-0997

AMC425425, AMC425940
MEL'S GOLD, KEY #1

Maintenance Fee Waiver Certifications Denied Mining Claims Declared Forfeited

The Maintenance Fee Waiver Certifications (small miner waivers) filed for the 2015 assessment year, for the mining claims listed above, are denied. Because the small miner waivers are denied and because the required maintenance fee payments due on or before September 1, 2014, were not paid, these claims are declared forfeited.

The Bureau of Land Management's (BLM) regulations at 43 CFR 3830.21, and 3834.11(a)(2) state that by September 1 of each year, holders of mining claims must pay an annual maintenance fee of \$155 per claim per 20 acres or portion thereof. In lieu of paying the required maintenance fee, claimants may submit a valid small miner waiver, in accordance with 43 CFR 3835.1, 3835.10, and 3835.11.

In accordance with 43 CFR 3835.1(b), to qualify for a small miner waiver, you and all related parties must hold no more than a total of 10 mining claims or sites nationwide. As defined at 43 CFR 3830.5, "related party means: a) the spouse and dependent children of the claimant as defined in section 152 of the Internal Revenue Code of 1986 [26 U.S.C. section 152]; or, b) A person who controls, is controlled by, or is under common control with the claimant." "Control means actual control, legal control, or the power to exercise control, through or by common directors, officers, stockholders, a voting trust, or a holding company or Investment Company, or any other means."

BLM records show that Jack and Lisa Tucker, a married couple, own a total of 11 mining claims. Jack Tucker is listed as an owner on 9 mining claims (AMC423140-141, AMC423150-151, AMC425522-525, and AMC425557). Lisa Tucker is listed as an owner on 2 mining claims (AMC425940 and AMC426403).

In accordance with 43 C.F.R. 3835.92(d), because you or a co-claimant own more than 10 mining claims or sites and submitted a small miner waiver request and failed to pay the required maintenance fee on or before the due date for the 2015 assessment year, the mining claims listed above are declared forfeited and void as of September 1, 2014. Additionally you and the co-claimants may be subject to criminal penalties under 18 U.S.C. 1001.

Reclamation Requirements

This decision does not relieve you of the liability for reclamation of all areas disturbed by your activities on lands covered by the subject mining claim(s) and/or site(s). After you complete the reclamation, you must notify the authorized officer of the appropriate surface managing agency so that the authorized officer may conduct a final site inspection and determine whether you may be released from liability. If you fail to reclaim the land to the satisfaction of the authorized officer, the surface management agency may cite you for noncompliance under its surface management regulations.

For land administered by the BLM, if you fail to reclaim the land to the satisfaction of the authorized officer as required in 43 CFR Subpart 3809, the BLM will issue an order of noncompliance under 43 CFR 3809.601(a). If you fail to comply with the noncompliance order, the BLM may take further action under 43 CFR 3809.604. Failure to conduct reclamation is a prohibited act that may subject you to criminal penalties. (See 43 CFR 3809.605(h) and 43 CFR 3809.700)

Appeal Procedures

This decision may be appealed to the Interior Board of Land Appeals (IBLA), Office of the Secretary, in accordance with the regulations contained in 43 CFR Part 4, and the enclosed Form 1842-1. If an appeal is taken, your notice of appeal must be filed in this office (at the above address) within 30 days from receipt of this decision. The appellant has the burden of showing that the decision appealed from is in error.

If you wish to file a petition pursuant to regulation 43 CFR 4.21 (58 FR 4939, January 19, 1993) for a stay of the effectiveness of this decision during the time that your appeal is being reviewed by the Board, the petition for a stay must accompany your notice of appeal. A petition for a stay is required to show sufficient justification based on the standards listed below. Copies of the notice of appeal and petition for a stay must also be submitted to each party named in this decision and to the IBLA and to the appropriate Office of the Solicitor (see 43 CFR 4.413) at the same time the original documents are filed with this office. If you request a stay, you have the burden of proof to demonstrate that a stay should be granted.

Standards for Obtaining a Stay

Except as otherwise provided by law or other pertinent regulation, a petition for a stay of a decision pending appeal shall show sufficient justification based on the following standards:

- (1) The relative harm to the parties if the stay is granted or denied,
- (2) The likelihood of the appellant's success on the merits,
- (3) The likelihood of immediate and irreparable harm if the stay is not granted, and
- (4) Whether the public interest favors granting the stay.

Please include your AMC serial number(s) on all correspondence. If additional information is required, please contact Rod Ebert at 602-417-9397.


Sincerely,



Rebecca Heick
Acting Deputy State Director
Lands and Minerals Division

Enclosure


UNITED STATES POSTAL SERVICE



First-Class Mail
Postage & Fees Paid
USPS
Permit No. G-10

• Sender: Please print your name, address, and ZIP+4® in this box•

U.S. DEPARTMENT OF THE INTERIOR
BUREAU OF LAND MANAGEMENT
ARIZONA STATE OFFICE
ONE NORTH CENTRAL AVENUE, SUITE 800
PHOENIX, AZ 85004-4427



SENDER: COMPLETE THIS SECTION

- Complete items 1, 2, and 3. Also complete item 4 if Restricted Delivery is desired.
- Print your name and address on the reverse so that we can return the card to you.
- Attach this card to the back of the mailpiece, or on the front if space permits.

1. Article Addressed to:

ROBERT VORIS
 PO BOX 216
 SALOME AZ 85348-0216
 9310/RE/AMC425940

2. Article Number
(Transfer from service label)

7014 0150 0000 5453 4427

COMPLETE THIS SECTION ON DELIVERY

A. Signature Agent Addressee
 X *[Handwritten Signature]*

B. Received by (Printed Name) *Darlene Black* C. Date of Delivery *NOV 19 2014*

D. Is delivery address different from Item 1? Yes No
 If YES, enter delivery address below:

2014 NOV 19 A 10:20



PHOENIX, ARIZONA

3. Service Type
- Certified Mail®
 - Priority Mail Express™
 - Registered
 - Return Receipt for Merchandise
 - Insured Mail
 - Collect on Delivery

4. Restricted Delivery? (Extra Fee) Yes



United States Department of the Interior



BUREAU OF LAND MANAGEMENT

Arizona State Office

One North Central Avenue, Suite 800

Phoenix, Arizona 85004-4427

www.blm.gov/az/

NOV 13 2014

In Reply Refer To:
3800 (9310) RE
AMC425940

CERTIFIED MAIL - RETURN RECEIPT REQUESTED 7014 0150 0000 5453 4427

DECISION

ROBERT VORIS
PO BOX 216
SALOME, AZ 85348-0216

AMC425940
KEY #1

Maintenance Fee Waiver Certifications Denied Mining Claims Declared Forfeited

The Maintenance Fee Waiver Certifications (small miner waivers) filed for the 2015 assessment year, for the mining claims listed above, are denied. Because the small miner waivers are denied and because the required maintenance fee payments due on or before September 1, 2014, were not paid, these claims are declared forfeited.

The Bureau of Land Management's (BLM) regulations at 43 CFR 3830.21, and 3834.11(a)(2) state that by September 1 of each year, holders of mining claims must pay an annual maintenance fee of \$155 per claim per 20 acres or portion thereof. In lieu of paying the required maintenance fee, claimants may submit a valid small miner waiver, in accordance with 43 CFR 3835.1, 3835.10, and 3835.11.

In accordance with 43 CFR 3835.1(b), to qualify for a small miner waiver, you and all related parties must hold no more than a total of 10 mining claims or sites nationwide. As defined at 43 CFR 3830.5, "related party means: a) the spouse and dependent children of the claimant as defined in section 152 of the Internal Revenue Code of 1986 [26 U.S.C. section 152]; or, b) A person who controls, is controlled by, or is under common control with the claimant." "Control means actual control, legal control, or the power to exercise control, through or by common directors, officers, stockholders, a voting trust, or a holding company or Investment Company, or any other means."

BLM records show that Jack and Lisa Tucker, a married couple, own a total of 11 mining claims. Jack Tucker is listed as an owner on 9 mining claims (AMC423140-141, AMC423150-151, AMC425522-525, and AMC425557). Lisa Tucker is listed as an owner on 2 mining claims (AMC425940 and AMC426403).

In accordance with 43 C.F.R. 3835.92(d), because you or a co-claimant own more than 10 mining claims or sites and submitted a small miner waiver request and failed to pay the required maintenance fee on or before the due date for the 2015 assessment year, the mining claims listed above are declared forfeited and void as of September 1, 2014. Additionally you and the co-claimants may be subject to criminal penalties under 18 U.S.C. 1001.

Reclamation Requirements

This decision does not relieve you of the liability for reclamation of all areas disturbed by your activities on lands covered by the subject mining claim(s) and/or site(s). After you complete the reclamation, you must notify the authorized officer of the appropriate surface managing agency so that the authorized officer may conduct a final site inspection and determine whether you may be released from liability. If you fail to reclaim the land to the satisfaction of the authorized officer, the surface management agency may cite you for noncompliance under its surface management regulations.

For land administered by the BLM, if you fail to reclaim the land to the satisfaction of the authorized officer as required in 43 CFR Subpart 3809, the BLM will issue an order of noncompliance under 43 CFR 3809.601(a). If you fail to comply with the noncompliance order, the BLM may take further action under 43 CFR 3809.604. Failure to conduct reclamation is a prohibited act that may subject you to criminal penalties. (See 43 CFR 3809.605(h) and 43 CFR 3809.700)

Appeal Procedures

This decision may be appealed to the Interior Board of Land Appeals (IBLA), Office of the Secretary, in accordance with the regulations contained in 43 CFR Part 4, and the enclosed Form 1842-1. If an appeal is taken, your notice of appeal must be filed in this office (at the above address) within 30 days from receipt of this decision. The appellant has the burden of showing that the decision appealed from is in error.

If you wish to file a petition pursuant to regulation 43 CFR 4.21 (58 FR 4939, January 19, 1993) for a stay of the effectiveness of this decision during the time that your appeal is being reviewed by the Board, the petition for a stay must accompany your notice of appeal. A petition for a stay is required to show sufficient justification based on the standards listed below. Copies of the notice of appeal and petition for a stay must also be submitted to each party named in this decision and to the IBLA and to the appropriate Office of the Solicitor (see 43 CFR 4.413) at the same time the original documents are filed with this office. If you request a stay, you have the burden of proof to demonstrate that a stay should be granted.

Standards for Obtaining a Stay

Except as otherwise provided by law or other pertinent regulation, a petition for a stay of a decision pending appeal shall show sufficient justification based on the following standards:

- (1) The relative harm to the parties if the stay is granted or denied,
- (2) The likelihood of the appellant's success on the merits,
- (3) The likelihood of immediate and irreparable harm if the stay is not granted, and
- (4) Whether the public interest favors granting the stay.

Please include your AMC serial number(s) on all correspondence. If additional information is required, please contact Rod Ebert at 602-417-9397.

Sincerely,



Rebecca Heick
Acting Deputy State Director
Lands and Minerals Division

Enclosure

SENDER: COMPLETE THIS SECTION

- Complete items 1, 2, and 3. Also complete item 4 if Restricted Delivery is desired.
- Print your name and address on the reverse so that we can return the card to you.
- Attach this card to the back of the mailpiece, or on the front if space permits.

1. Article Addressed to:

BUCK SWIGART
 PO BOX 1021
 SALOME AZ 85348-1021
 9310/RE/AMC425940

2. Article Number

*(Transfer from service label)***COMPLETE THIS SECTION ON DELIVERY**

A. Signature

X

Buck Swigart Agent AddresseeB. Received by *(Printed Name)**Buck Swigart*

C. Date of Delivery

D. Is delivery address different from item 1? Yes

If YES, enter delivery address below:

 No

2014 NOV 19 A 10:50


PHOENIX, ARIZONA

3. Service Type

 Certified Mail® Priority Mail Express™ Registered Return Receipt for Merchandise Insured Mail Collect on Delivery4. Restricted Delivery? *(Extra Fee)* Yes

7014 0150 0000 5453 4410


UNITED STATES POSTAL SERVICE



First-Class Mail
Postage & Fees Paid
USPS
Permit No. G-10

- Sender: Please print your name, address, and ZIP+4® in this box•

U.S. DEPARTMENT OF THE INTERIOR
BUREAU OF LAND MANAGEMENT
ARIZONA STATE OFFICE
ONE NORTH CENTRAL AVENUE, SUITE 800
PHOENIX, AZ 85004-4427





United States Department of the Interior



BUREAU OF LAND MANAGEMENT

Arizona State Office

One North Central Avenue, Suite 800

Phoenix, Arizona 85004-4427

www.blm.gov/az/

NOV 13 2014

In Reply Refer To:

3800 (9310) RE

AMC425940

CERTIFIED MAIL - RETURN RECEIPT REQUESTED 7014 0150 0000 5453 4410

DECISION

BUCK SWIGART
PO BOX 1021
SALOME, AZ 85348-1021

AMC425940

KEY #1

Maintenance Fee Waiver Certifications Denied Mining Claims Declared Forfeited

The Maintenance Fee Waiver Certifications (small miner waivers) filed for the 2015 assessment year, for the mining claims listed above, are denied. Because the small miner waivers are denied and because the required maintenance fee payments due on or before September 1, 2014, were not paid, these claims are declared forfeited.

The Bureau of Land Management's (BLM) regulations at 43 CFR 3830.21, and 3834.11(a)(2) state that by September 1 of each year, holders of mining claims must pay an annual maintenance fee of \$155 per claim per 20 acres or portion thereof. In lieu of paying the required maintenance fee, claimants may submit a valid small miner waiver, in accordance with 43 CFR 3835.1, 3835.10, and 3835.11.

In accordance with 43 CFR 3835.1(b), to qualify for a small miner waiver, you and all related parties must hold no more than a total of 10 mining claims or sites nationwide. As defined at 43 CFR 3830.5, "related party means: a) the spouse and dependent children of the claimant as defined in section 152 of the Internal Revenue Code of 1986 [26 U.S.C. section 152]; or, b) A person who controls, is controlled by, or is under common control with the claimant." "Control means actual control, legal control, or the power to exercise control, through or by common directors, officers, stockholders, a voting trust, or a holding company or Investment Company, or any other means."

BLM records show that Jack and Lisa Tucker, a married couple, own a total of 11 mining claims. Jack Tucker is listed as an owner on 9 mining claims (AMC423140-141, AMC423150-151, AMC425522-525, and AMC425557). Lisa Tucker is listed as an owner on 2 mining claims (AMC425940 and AMC426403).

In accordance with 43 C.F.R. 3835.92(d), because you or a co-claimant own more than 10 mining claims or sites and submitted a small miner waiver request and failed to pay the required maintenance fee on or before the due date for the 2015 assessment year, the mining claims listed above are declared forfeited and void as of September 1, 2014. Additionally you and the co-claimants may be subject to criminal penalties under 18 U.S.C. 1001.

Reclamation Requirements

This decision does not relieve you of the liability for reclamation of all areas disturbed by your activities on lands covered by the subject mining claim(s) and/or site(s). After you complete the reclamation, you must notify the authorized officer of the appropriate surface managing agency so that the authorized officer may conduct a final site inspection and determine whether you may be released from liability. If you fail to reclaim the land to the satisfaction of the authorized officer, the surface management agency may cite you for noncompliance under its surface management regulations.

For land administered by the BLM, if you fail to reclaim the land to the satisfaction of the authorized officer as required in 43 CFR Subpart 3809, the BLM will issue an order of noncompliance under 43 CFR 3809.601(a). If you fail to comply with the noncompliance order, the BLM may take further action under 43 CFR 3809.604. Failure to conduct reclamation is a prohibited act that may subject you to criminal penalties. (See 43 CFR 3809.605(h) and 43 CFR 3809.700)

Appeal Procedures

This decision may be appealed to the Interior Board of Land Appeals (IBLA), Office of the Secretary, in accordance with the regulations contained in 43 CFR Part 4, and the enclosed Form 1842-1. If an appeal is taken, your notice of appeal must be filed in this office (at the above address) within 30 days from receipt of this decision. The appellant has the burden of showing that the decision appealed from is in error.

If you wish to file a petition pursuant to regulation 43 CFR 4.21 (58 FR 4939, January 19, 1993) for a stay of the effectiveness of this decision during the time that your appeal is being reviewed by the Board, the petition for a stay must accompany your notice of appeal. A petition for a stay is required to show sufficient justification based on the standards listed below. Copies of the notice of appeal and petition for a stay must also be submitted to each party named in this decision and to the IBLA and to the appropriate Office of the Solicitor (see 43 CFR 4.413) at the same time the original documents are filed with this office. If you request a stay, you have the burden of proof to demonstrate that a stay should be granted.

Standards for Obtaining a Stay

Except as otherwise provided by law or other pertinent regulation, a petition for a stay of a decision pending appeal shall show sufficient justification based on the following standards:

- (1) The relative harm to the parties if the stay is granted or denied,
- (2) The likelihood of the appellant's success on the merits,
- (3) The likelihood of immediate and irreparable harm if the stay is not granted, and
- (4) Whether the public interest favors granting the stay.

Please include your AMC serial number(s) on all correspondence. If additional information is required, please contact Rod Ebert at 602-417-9397.

Sincerely,



Rebecca Heick
Acting Deputy State Director
Lands and Minerals Division

Enclosure



United States Department of the Interior



BUREAU OF LAND MANAGEMENT

Arizona State Office

One North Central Avenue, Suite 800

Phoenix, Arizona 85004-4427

www.blm.gov/az/

NOV /13 2014

In Reply Refer To:

3800 (9310) RE

AMC423140, AMC423150, AMC425522,

AMC425557, AMC425940, AMC426403

CERTIFIED MAIL - RETURN RECEIPT REQUESTED 7014 0150 0000 5453 4250

DECISION

JACK TUCKER

LISA TUCKER

PO BOX 265

WICKENBURG, AZ 85358-0265

AMC423140 - AMC423141, AMC423150 - AMC423151, AMC425522 - AMC425525,
AMC425557, AMC425940, AMC426403

LITTLE PICKER, LITTLE PICKER #2, GOLD NUGGET, GOLD NUGGET #2,
CONFUSION, DAVE'S DIGGINS, HEAVEN'S BEAUTY, MEL'S GOLD, GOLDEN CITY,
KEY #1, JUST BENT

Maintenance Fee Waiver Certifications Denied Mining Claims Declared Forfeited

The Maintenance Fee Waiver Certifications (small miner waivers) filed for the 2015 assessment year, for the mining claims listed above, are denied. Because the small miner waivers are denied and because the required maintenance fee payments due on or before September 1, 2014, were not paid, these claims are declared forfeited.

The Bureau of Land Management's (BLM) regulations at 43 CFR 3830.21, and 3834.11(a)(2) state that by September 1 of each year, holders of mining claims must pay an annual maintenance fee of \$155 per claim per 20 acres or portion thereof. In lieu of paying the required maintenance fee, claimants may submit a valid small miner waiver, in accordance with 43 CFR 3835.1, 3835.10, and 3835.11.

In accordance with 43 CFR 3835.1(b), to qualify for a small miner waiver, you and all related parties must hold no more than a total of 10 mining claims or sites nationwide. As defined at 43 CFR 3830.5, "related party means: a) the spouse and dependent children of the claimant as defined in section 152 of the Internal Revenue Code of 1986 [26 U.S.C. section 152]; or, b) A

person who controls, is controlled by, or is under common control with the claimant.” “Control means actual control, legal control, or the power to exercise control, through or by common directors, officers, stockholders, a voting trust, or a holding company or Investment Company, or any other means.”

BLM records show that Jack and Lisa Tucker, a married couple, own a total of 11 mining claims. Jack Tucker is listed as an owner on 9 mining claims (AMC423140-141, AMC423150-151, AMC425522-525, and AMC425557). Lisa Tucker is listed as an owner on 2 mining claims (AMC425940 and AMC426403).

In accordance with 43 C.F.R. 3835.92(d), because you or a co-claimant own more than 10 mining claims or sites and submitted a small miner waiver request and failed to pay the required maintenance fee on or before the due date for the 2015 assessment year, the mining claims listed above are declared forfeited and void as of September 1, 2014. Additionally you and the co-claimants may be subject to criminal penalties under 18 U.S.C. 1001.

Reclamation Requirements

This decision does not relieve you of the liability for reclamation of all areas disturbed by your activities on lands covered by the subject mining claim(s) and/or site(s). After you complete the reclamation, you must notify the authorized officer of the appropriate surface managing agency so that the authorized officer may conduct a final site inspection and determine whether you may be released from liability. If you fail to reclaim the land to the satisfaction of the authorized officer, the surface management agency may cite you for noncompliance under its surface management regulations.

For land administered by the BLM, if you fail to reclaim the land to the satisfaction of the authorized officer as required in 43 CFR Subpart 3809, the BLM will issue an order of noncompliance under 43 CFR 3809.601(a). If you fail to comply with the noncompliance order, the BLM may take further action under 43 CFR 3809.604. Failure to conduct reclamation is a prohibited act that may subject you to criminal penalties. (See 43 CFR 3809.605(h) and 43 CFR 3809.700)

Appeal Procedures

This decision may be appealed to the Interior Board of Land Appeals (IBLA), Office of the Secretary, in accordance with the regulations contained in 43 CFR Part 4, and the enclosed Form 1842-1. If an appeal is taken, your notice of appeal must be filed in this office (at the above address) within 30 days from receipt of this decision. The appellant has the burden of showing that the decision appealed from is in error.

If you wish to file a petition pursuant to regulation 43 CFR 4.21 (58 FR 4939, January 19, 1993) for a stay of the effectiveness of this decision during the time that your appeal is being reviewed by the Board, the petition for a stay must accompany your notice of appeal. A petition for a stay is required to show sufficient justification based on the standards listed below. Copies of the notice of appeal and petition for a stay must also be submitted to each party named in this

decision and to the IBLA and to the appropriate Office of the Solicitor (see 43 CFR 4.413) at the same time the original documents are filed with this office. If you request a stay, you have the burden of proof to demonstrate that a stay should be granted.

Standards for Obtaining a Stay

Except as otherwise provided by law or other pertinent regulation, a petition for a stay of a decision pending appeal shall show sufficient justification based on the following standards:

- (1) The relative harm to the parties if the stay is granted or denied,
- (2) The likelihood of the appellant's success on the merits,
- (3) The likelihood of immediate and irreparable harm if the stay is not granted, and
- (4) Whether the public interest favors granting the stay.

Please include your AMC serial number(s) on all correspondence. If additional information is required, please contact Rod Ebert at 602-417-9397.

Sincerely,




Rebecca Heick
Acting Deputy State Director
Lands and Minerals Division

Enclosure

U.S. DEPARTMENT OF THE INTERIOR
 BUREAU OF LAND MANAGEMENT
 ARIZONA STATE OFFICE
 ONE NORTH CENTRAL AVENUE, SUITE 800
 PHOENIX, AZ 85004-4427

• Sender: Please print your name, address, and ZIP+4® in this box •

First-Class Mail
 Postage & Fees Paid
 USPS
 Permit No. G-10



UNITED STATES POSTAL SERVICE

SENDER: COMPLETE THIS SECTION

Complete items 1, 2, and 3. Also complete item 4 if Restricted Delivery is desired. Print your name and address on the reverse so that we can return the card to you. Attach this card to the back of the mailpiece, or on the front if space permits.

Article Addressed to:

JACK TUCKER and LISA TUCKER
 PO BOX 265
 WICKENBURG AZ 85358-0265
 9310/RE/AMC423140/423150/
 425522/425557/425940/426403

COMPLETE THIS SECTION ON DELIVERY

A. Signature Agent
 Addressee

B. Received by (Printed Name) C. Date of Delivery

LISA TUCKER 11/25/14

D. Is delivery address different from item 1? Yes
 No
 If YES, enter delivery address below:

2014 NOV 28 P 4: 07

PHOENIX, ARIZONA

3. Service Type
 Certified Mail® Priority Mail Express™
 Registered Return Receipt for Merchandise
 Insured Mail Collect on Delivery

4. Restricted Delivery? (Extra Fee) Yes

Article Number
 (Transfer from service label)

7014 0150 0000 5453 4250

AMC 42594
AMC 42594/0



United States Department of the Interior



BUREAU OF LAND MANAGEMENT

Arizona State Office

One North Central Avenue, Suite 800

Phoenix, Arizona 85004-4427

www.blm.gov/az/

NOV 06 2014

In Reply Refer To:
3800 (9310) AT

Ms. Lisa Tucker
PO Box 265
Wickenburg, AZ 85358

Dear Ms. Tucker:

We received your letter dated October 17, 2014, regarding the small miner waivers submitted for the 2015 assessment year for yourself and Jack Tucker. According to BLM records there are 11 mining claims held either in your name or that of Jack Tucker.

The requirement to qualify for a small miner waiver is that you and all related parties hold no more than a total of 10 mining claims nationwide. Related parties is defined as the spouse and dependent children of the claimant, or a person who controls, is controlled by, or is under common control with the claimant. The address that you live at is not a determining factor in whether or not you qualify for a small miner waiver.

We searched the case files and did not find a change of address request for Jack Tucker. It is a regulatory requirement when filing a small miner waiver to include the current address for each claimant. The small miner waivers that you submitted for the 2015 assessment show Jack Tucker at the address of PO Box 265, Wickenburg, AZ 85358. Therefore, that is the most current address of record we have for Jack Tucker.

We recently sent you a decision letter regarding the 11 mining claims held by you and Jack Tucker. You have 30 days from date you received that Decision to file an appeal if you do not believe the decision correctly reflects the applicable regulations.

Any fees paid for the Affidavit of Labor are processing fees. In accordance with the regulations at 43 CFR 3830.22, these fees are non-refundable except for overpayments.

If additional information is required, please contact Amy Thrower at 602-417-9334. Please include your AMC serial number(s) on all correspondence.

Sincerely,

Rebecca Heick
Acting Deputy State Director
Lands and Minerals Division

October 17, 2014

Rebecca Heick
Bureau of Land Management
One N. Central Ave.
Suite 800
Phoenix, AZ 85004

Re: Mining claims held by Jack and Lisa Tucker

Dear Ms. Heick:

I have just become aware that the maintenance waiver forms for claims where Jack Tucker and Lisa Tucker are claimants have been voided. There is no reason for this at all, and I am writing you in the hopes that you will correct this error without my having to take legal action.

Last year I received a letter from BLM stating that due to the fact that Mr. Tucker and I live at the same address our claims must co-mingle and if we have more than 10 claims between us, we cannot file a small miners waiver. At the time, I contacted Rod Ebert and told him that Mr. Tucker and I no longer live together, and have not since 2012. I followed that up with a letter stating same. Mr. Tucker now resides in Colorado.

Apparently my letter was ignored, and once again there is a problem. In previous correspondence to you, and the Appeals Board, I have felt that Mr. Tucker and I have been targeted by the BLM in Arizona.


Enclosed please find a copy of Mr. Tucker's Colorado driver's license clearing showing he resides there, and has since he took out the license in June of 2012. His mailing address is PO Box 644, Oak Creek, CO 80467. Mr. Tucker and I still communicate, and we just found it easier for me to do the paperwork as I still live in Arizona.

I have contacted BLM in other states (Utah, Idaho) to check on their policies. I spoke with people in adjudication there, and both those offices assured me that these claims should be look at as individual claims, and not lumped together.

Additionally, though currently the waiver is "unacceptable" BLM has seen fit to cash the check for the POL's on these claims.

I hope that you will take a swift resolution to this matter. If you have any questions, please do not hesitate to contact me at 928-231-7548, or you may contact Mr. Tucker at the address provided above.

Very truly yours,


Lisa Tucker

RECEIVED
BLM STATE OFFICE
PHOENIX, ARIZONA
OCT 23 P 4:16

Colorado
Driver License



12-157-0211 Expires: 12-15-2017
Class: R Issued: 06-05-2012
End: BOB: 12-15-1956
Rest: V Previous Type: A
Ht: 5'08" Wt: 200 Eyes: BLU Sex: M
Voter:

[Handwritten signature]

KERRY JACK TUCKER
244 SHORT STREET
OAK CREEK, CO 80467

RECEIVED
ELM A 7 STATE OFFICE
2014 OCT 23 P 4: 16
PHOENIX, ARIZONA



United States Department of the Interior

BUREAU OF LAND MANAGEMENT

Arizona State Office

One North Central Avenue, Suite 800

Phoenix, Arizona 85004-4427

www.blm.gov/az/

JUL 01 2014



In Reply Refer To:
3800 (9310) RE
AMC425940

CERTIFIED MAIL – RETURN RECEIPT REQUESTED NO. 7013 2250 0000 8720 7453

NOTICE

ROBERT VORIS	:	This Notice Affects the Claims
PO BOX 216	:	Shown in the Block Below.
SALOME, AZ 85348-0216	:	

AMC425940
KEY #1

Locator Requirements for Association Placer Mining Claims Additional Information Required

The Bureau of Land Management (BLM) Arizona State Office received the location notice(s) for the association placer mining claim(s) listed above. You are included as a locator of the claim(s).

You must be qualified to locate an association placer mining claim and your mining claim must conform to the requirements of Federal law, 30 U.S.C. 35, 36, and regulations at 43 CFR 3832.22. These laws allow the location of placer mining claims greater than 20 acres so long as each of the locators has a bona fide interest in the claims, and has located the claims independently, for their own self-interest, and in good faith. The law is well established that a person cannot use the names of his friends, relatives, employees or club members as locators in order to locate for his own benefit a greater area of placer ground than is allowable by law. A company or corporation (including a recreational mining club) is considered to be one entity, entitled to locate claims of no more than 20 acres in size. Any claim located using dummy locators is not a valid mining claim.

By recording these location notices with the BLM you are representing to the United States government that you meet the qualifications for locating an association placer claim and that you are not using the names of other persons as dummy locators to locate more than 20 acres per claim for your own benefit. In accordance with 43 CFR 3830.9, if you file a document that you know contains false, erroneous, or fictitious information or statements, you may be subject to criminal penalties under 18 U.S.C. 1001 and 43 U.S.C. 1212. The maximum penalty is 5 years in prison and/or a fine of \$250,000.

In accordance with 43 CFR 1822.10, all documents required to be filed with the BLM must contain the applicant's (claimant's) legal name and current address. Additionally, 43 CFR 3833.11 (b)(2) requires that a certificate of location of a mining claim or site contain the names and current mailing addresses of the locators of the claim.

In accordance with 43 CFR 3830.3, an agent may locate mining claims on your behalf as long as they are duly constituted and appointed.

Before we can complete the recordation of your association placer mining claims, we will need the following information:

1. A signed and notarized statement from each claimant that says: "I (enter claimant's name) authorized and am aware that I am listed as a locator on the location notice for AMC (enter claim numbers). I have a bona fide interest in these claims and I located the claims independently, for my own self-interest and in good faith. I certify that these claims are in no way being located for the benefit of a company, corporation, or another individual in order to gain additional acreage they are not entitled to in accordance with the law."
2. A legal document from each claimant (such as a notarized power of attorney) showing that the person signing the location notice is acting on their behalf as their duly constituted and appointed agent or authorized representative.

The claimants of the above named mining claim(s) are hereby afforded 30 days from receipt of this Notice in which to furnish the requested information. Failure to do so will subject the recordation of these claims to further adjudication which may result in a partial rejection of the recordation and a reduction in acreage claimed.

If, after reviewing the information in this letter you determine that you do not, in fact, qualify to locate an association placer mining claim, please relinquish the association placer mining claims and relocate as an individual placer mining claim under 43 CFR 3832.22(b).

In accordance with 43 CFR 3833.33, you may transfer, sell, or otherwise convey an association placer mining claim at any time to an equal or greater number of mining claimants. If you want to transfer an association placer claim to an individual or an association that is smaller in number than the association that located the claim, a) you must have discovered a valuable mineral deposit before the transfer (documentation will be requested); or b) upon notice from the BLM, you must reduce the acreage of the claim, if necessary, so that you meet the 20-acre per locator limit. Per 43 CFR 3830.5, a discovery means that you have found a valuable mineral deposit. Any association placer claim transferred that does not meet these requirements is not a valid mining claim.

If you have any questions please contact Rod Ebert at 602-417-9397.

Sincerely,



Rebecca Heck
Group Administrator
Lands and Minerals

UNITED STATES
DEPARTMENT OF THE INTERIOR

Bureau of Land Management
Arizona State Office
1 North Central Avenue, Suite 800
Phoenix, Arizona 85004

Official Business
Penalty for Private Use, \$300

26



7013 2250 0000 8720 7453



ROBERT ~~VORIS~~ **VORIS**
PO BOX 216
SALOME, AZ 85348-0216

RECEIVED
BLM AZ STATE OFFICE

2014 JUL 23 P 3:02

PHOENIX, ARIZONA

VORIS 2/16

NIXIE 850 0C 1009 8607/22/14
RETURN TO SENDER
NOT DELIVERABLE AS ADDRESSED
UNABLE TO FORWARD
BC: 85004442700 *1394-00301-03-40

SENDER: COMPLETE THIS SECTION

1. Article Addressed to:
ROBERT VORIS
PO BOX 216
SALOME, AZ 85348-0216
9310/RE/AMC425940

2. Article Number
7013 2250 0000 8720 7453
(Transfer from service label)

PS Form 3811, February 2004
Domestic Return Receipt
102595-02-M-1540

COMPLETE THIS SECTION ON DELIVERY

A. Signature Agent Addressee

B. Received by (Printed Name) C. Date of Delivery

D. Is delivery address different from item 1? Yes No
If YES, enter delivery address below:

3. Service Type
 Certified Mail Express Mail
 Registered Return Receipt for Merchandise
 Insured Mail C.O.D.

4. Restricted Delivery? (Extra Fee) Yes



United States Department of the Interior



BUREAU OF LAND MANAGEMENT

Arizona State Office

One North Central Avenue, Suite 800

Phoenix, Arizona 85004-4427

www.blm.gov/az/

JUL 01 2014

In Reply Refer To:
3800 (9310) RE
AMC425940

CERTIFIED MAIL – RETURN RECEIPT REQUESTED NO. 7013 2250 0000 8720 7453

NOTICE

ROBERT VORIS	:	This Notice Affects the Claims
PO BOX 216	:	Shown in the Block Below.
SALOME, AZ 85348-0216	:	

AMC425940
KEY #1

Locator Requirements for Association Placer Mining Claims Additional Information Required

The Bureau of Land Management (BLM) Arizona State Office received the location notice(s) for the association placer mining claim(s) listed above. You are included as a locator of the claim(s).

You must be qualified to locate an association placer mining claim and your mining claim must conform to the requirements of Federal law, 30 U.S.C. 35, 36, and regulations at 43 CFR 3832.22. These laws allow the location of placer mining claims greater than 20 acres so long as each of the locators has a bona fide interest in the claims, and has located the claims independently, for their own self-interest, and in good faith. The law is well established that a person cannot use the names of his friends, relatives, employees or club members as locators in order to locate for his own benefit a greater area of placer ground than is allowable by law. A company or corporation (including a recreational mining club) is considered to be one entity, entitled to locate claims of no more than 20 acres in size. Any claim located using dummy locators is not a valid mining claim.

By recording these location notices with the BLM you are representing to the United States government that you meet the qualifications for locating an association placer claim and that you are not using the names of other persons as dummy locators to locate more than 20 acres per claim for your own benefit. In accordance with 43 CFR 3830.9, if you file a document that you know contains false, erroneous, or fictitious information or statements, you may be subject to criminal penalties under 18 U.S.C. 1001 and 43 U.S.C. 1212. The maximum penalty is 5 years in prison and/or a fine of \$250,000.

In accordance with 43 CFR 1822.10, all documents required to be filed with the BLM must contain the applicant's (claimant's) legal name and current address. Additionally, 43 CFR 3833.11 (b)(2) requires that a certificate of location of a mining claim or site contain the names and current mailing addresses of the locators of the claim.

In accordance with 43 CFR 3830.3, an agent may locate mining claims on your behalf as long as they are duly constituted and appointed.

Before we can complete the recordation of your association placer mining claims, we will need the following information:

1. A signed and notarized statement from each claimant that says: "I (enter claimant's name) authorized and am aware that I am listed as a locator on the location notice for AMC (enter claim numbers). I have a bona fide interest in these claims and I located the claims independently, for my own self-interest and in good faith. I certify that these claims are in no way being located for the benefit of a company, corporation, or another individual in order to gain additional acreage they are not entitled to in accordance with the law."
2. A legal document from each claimant (such as a notarized power of attorney) showing that the person signing the location notice is acting on their behalf as their duly constituted and appointed agent or authorized representative.

The claimants of the above named mining claim(s) are hereby afforded 30 days from receipt of this Notice in which to furnish the requested information. Failure to do so will subject the recordation of these claims to further adjudication which may result in a partial rejection of the recordation and a reduction in acreage claimed.

If, after reviewing the information in this letter you determine that you do not, in fact, qualify to locate an association placer mining claim, please relinquish the association placer mining claims and relocate as an individual placer mining claim under 43 CFR 3832.22(b).

In accordance with 43 CFR 3833.33, you may transfer, sell, or otherwise convey an association placer mining claim at any time to an equal or greater number of mining claimants. If you want to transfer an association placer claim to an individual or an association that is smaller in number than the association that located the claim, a) you must have discovered a valuable mineral deposit before the transfer (documentation will be requested); or b) upon notice from the BLM, you must reduce the acreage of the claim, if necessary, so that you meet the 20-acre per locator limit. Per 43 CFR 3830.5, a discovery means that you have found a valuable mineral deposit. Any association placer claim transferred that does not meet these requirements is not a valid mining claim.

If you have any questions please contact Rod Ebert at 602-417-9397.

Sincerely,



Rebecca Heick
Group Administrator
Lands and Minerals



United States Department of the Interior



BUREAU OF LAND MANAGEMENT

Arizona State Office

One North Central Avenue, Suite 800

Phoenix, Arizona 85004-4427

www.blm.gov/az/

JUL 01 2014

In Reply Refer To:

3800 (9310) RE

AMC425940

CERTIFIED MAIL – RETURN RECEIPT REQUESTED NO. 7013 2250 0000 8720 7460

NOTICE

GARY YEAGER	:	This Notice Affects the Claims
26480 COUNTY ROAD 52E	:	Shown in the Block Below.
STEAMBOAT SPRINGS, CO 80487-9415	:	

AMC425940

KEY #1

Locator Requirements for Association Placer Mining Claims Additional Information Required

The Bureau of Land Management (BLM) Arizona State Office received the location notice(s) for the association placer mining claim(s) listed above. You are included as a locator of the claim(s).

You must be qualified to locate an association placer mining claim and your mining claim must conform to the requirements of Federal law, 30 U.S.C. 35, 36, and regulations at 43 CFR 3832.22. These laws allow the location of placer mining claims greater than 20 acres so long as each of the locators has a bona fide interest in the claims, and has located the claims independently, for their own self-interest, and in good faith. The law is well established that a person cannot use the names of his friends, relatives, employees or club members as locators in order to locate for his own benefit a greater area of placer ground than is allowable by law. A company or corporation (including a recreational mining club) is considered to be one entity, entitled to locate claims of no more than 20 acres in size. Any claim located using dummy locators is not a valid mining claim.

By recording these location notices with the BLM you are representing to the United States government that you meet the qualifications for locating an association placer claim and that you are not using the names of other persons as dummy locators to locate more than 20 acres per claim for your own benefit. In accordance with 43 CFR 3830.9, if you file a document that you know contains false, erroneous, or fictitious information or statements, you may be subject to criminal penalties under 18 U.S.C. 1001 and 43 U.S.C. 1212. The maximum penalty is 5 years in prison and/or a fine of \$250,000.

In accordance with 43 CFR 1822.10, all documents required to be filed with the BLM must contain the applicant's (claimant's) legal name and current address. Additionally, 43 CFR 3833.11 (b)(2) requires that a certificate of location of a mining claim or site contain the names and current mailing addresses of the locators of the claim.

In accordance with 43 CFR 3830.3, an agent may locate mining claims on your behalf as long as they are duly constituted and appointed.

Before we can complete the recordation of your association placer mining claims, we will need the following information:

1. A signed and notarized statement from each claimant that says: "I (enter claimant's name) authorized and am aware that I am listed as a locator on the location notice for AMC (enter claim numbers). I have a bona fide interest in these claims and I located the claims independently, for my own self-interest and in good faith. I certify that these claims are in no way being located for the benefit of a company, corporation, or another individual in order to gain additional acreage they are not entitled to in accordance with the law."
2. A legal document from each claimant (such as a notarized power of attorney) showing that the person signing the location notice is acting on their behalf as their duly constituted and appointed agent or authorized representative.

The claimants of the above named mining claim(s) are hereby afforded 30 days from receipt of this Notice in which to furnish the requested information. Failure to do so will subject the recordation of these claims to further adjudication which may result in a partial rejection of the recordation and a reduction in acreage claimed.

If, after reviewing the information in this letter you determine that you do not, in fact, qualify to locate an association placer mining claim, please relinquish the association placer mining claims and relocate as an individual placer mining claim under 43 CFR 3832.22(b).

In accordance with 43 CFR 3833.33, you may transfer, sell, or otherwise convey an association placer mining claim at any time to an equal or greater number of mining claimants. If you want to transfer an association placer claim to an individual or an association that is smaller in number than the association that located the claim, a) you must have discovered a valuable mineral deposit before the transfer (documentation will be requested); or b) upon notice from the BLM, you must reduce the acreage of the claim, if necessary, so that you meet the 20-acre per locator limit. Per 43 CFR 3830.5, a discovery means that you have found a valuable mineral deposit. Any association placer claim transferred that does not meet these requirements is not a valid mining claim.

If you have any questions please contact Rod Ebert at 602-417-9397.

Sincerely,



Rebecca Heick
Group Administrator
Lands and Minerals

PLACE STICKER AT TOP OF ENVELOPE TO THE RIGHT

SENDER: COMPLETE THIS SECTION

- Complete items 1, 2, and 3. Also complete item 4 if Restricted Delivery is desired.
- Print your name and address on the reverse so that we can return the card to you.
- Attach this card to the back of the mailpiece, or on the front if space permits.

1. Article Addressed to:

GARY YEAGER
 26480 COUNTY ROAD 52E
 STEAMBOAT SPRINGS, CO
 80487-9415
 9310/R/AMC425940

2. Article Number

(Transfer from service label)

7013 2250 0000 8720 7460

PS Form 3811, July 2013

Domestic Return Receipt

COMPLETE THIS SECTION ON DELIVERY

A. Signature

X

Agent

Addressee

B. Received by (Printed Name)

C. Date of Delivery

D. Is delivery address different from item 1? Yes

If YES, enter delivery address below: No

3. Service Type

Certified Mail® Priority Mail Express™

Registered Return Receipt for Merchandise

Insured Mail Collect on Delivery

4. Restricted Delivery? (Extra Fee)

Yes

BC: 85004442700 * 1394-00294-03-40
 UNABLE TO FORWARD
 UNCLAIMED
 RETURN TO SENDER
 NIXIE 802 31 2009 8607/31/14

804879415 44427

1st NOTICE 7-7
 2nd NOTICE 7/15
 RETURNED JUL 29

GARY YEAGER
 26480 COUNTY ROAD 52E
 STEAMBOAT SPRINGS, CO 80487-9415

U.S. OFFICIAL MAIL
 PENALTY FOR PRIVATE USE \$300
 UNITED STATES POSTAGE
 PRINCE BOWEN
 \$06.480
 02 1M
 0004208279 JUL 02 2014
 MAILED FROM ZIP CODE 85004



7013 2250 0000 8720 7460



CERTIFIED MAIL™

RECEIVED
 PLM AZ STATE CTF
 2014 AUG - 5 P 2: 05
 PHOENIX, ARIZONA
 STATES OF THE INTERIOR
 and Management
 State Office
 Avenue, Suite 800
 Arizona 85004
 Official Business
 Penalty for Private Use, \$300



United States Department of the Interior

BUREAU OF LAND MANAGEMENT

Arizona State Office

One North Central Avenue, Suite 800

Phoenix, Arizona 85004-4427

www.blm.gov/az/

JUL 01 2014



425940

In Reply Refer To:
3800 (9310) RE
AMC425940

CERTIFIED MAIL – RETURN RECEIPT REQUESTED NO. 7013 2250 0000 8720 7460

NOTICE

GARY YEAGER	:	This Notice Affects the Claims
26480 COUNTY ROAD 52E	:	Shown in the Block Below.
STEAMBOAT SPRINGS, CO 80487-9415	:	

AMC425940
KEY #1

Locator Requirements for Association Placer Mining Claims Additional Information Required

The Bureau of Land Management (BLM) Arizona State Office received the location notice(s) for the association placer mining claim(s) listed above. You are included as a locator of the claim(s).

You must be qualified to locate an association placer mining claim and your mining claim must conform to the requirements of Federal law, 30 U.S.C. 35, 36, and regulations at 43 CFR 3832.22. These laws allow the location of placer mining claims greater than 20 acres so long as each of the locators has a bona fide interest in the claims, and has located the claims independently, for their own self-interest, and in good faith. The law is well established that a person cannot use the names of his friends, relatives, employees or club members as locators in order to locate for his own benefit a greater area of placer ground than is allowable by law. A company or corporation (including a recreational mining club) is considered to be one entity, entitled to locate claims of no more than 20 acres in size. Any claim located using dummy locators is not a valid mining claim.

By recording these location notices with the BLM you are representing to the United States government that you meet the qualifications for locating an association placer claim and that you are not using the names of other persons as dummy locators to locate more than 20 acres per claim for your own benefit. In accordance with 43 CFR 3830.9, if you file a document that you know contains false, erroneous, or fictitious information or statements, you may be subject to criminal penalties under 18 U.S.C. 1001 and 43 U.S.C. 1212. The maximum penalty is 5 years in prison and/or a fine of \$250,000.

In accordance with 43 CFR 1822.10, all documents required to be filed with the BLM must contain the applicant's (claimant's) legal name and current address. Additionally, 43 CFR 3833.11 (b)(2) requires that a certificate of location of a mining claim or site contain the names and current mailing addresses of the locators of the claim.

In accordance with 43 CFR 3830.3, an agent may locate mining claims on your behalf as long as they are duly constituted and appointed.

Before we can complete the recordation of your association placer mining claims, we will need the following information:

1. A signed and notarized statement from each claimant that says: "I (enter claimant's name) authorized and am aware that I am listed as a locator on the location notice for AMC (enter claim numbers). I have a bona fide interest in these claims and I located the claims independently, for my own self-interest and in good faith. I certify that these claims are in no way being located for the benefit of a company, corporation, or another individual in order to gain additional acreage they are not entitled to in accordance with the law."
2. A legal document from each claimant (such as a notarized power of attorney) showing that the person signing the location notice is acting on their behalf as their duly constituted and appointed agent or authorized representative.

The claimants of the above named mining claim(s) are hereby afforded 30 days from receipt of this Notice in which to furnish the requested information. Failure to do so will subject the recordation of these claims to further adjudication which may result in a partial rejection of the recordation and a reduction in acreage claimed.

If, after reviewing the information in this letter you determine that you do not, in fact, qualify to locate an association placer mining claim, please relinquish the association placer mining claims and relocate as an individual placer mining claim under 43 CFR 3832.22(b).

In accordance with 43 CFR 3833.33, you may transfer, sell, or otherwise convey an association placer mining claim at any time to an equal or greater number of mining claimants. If you want to transfer an association placer claim to an individual or an association that is smaller in number than the association that located the claim, a) you must have discovered a valuable mineral deposit before the transfer (documentation will be requested); or b) upon notice from the BLM, you must reduce the acreage of the claim, if necessary, so that you meet the 20-acre per locator limit. Per 43 CFR 3830.5, a discovery means that you have found a valuable mineral deposit. Any association placer claim transferred that does not meet these requirements is not a valid mining claim.

If you have any questions please contact Rod Ebert at 602-417-9397.


Sincerely,



Rebecca Heick
Group Administrator
Lands and Minerals

UNITED STATES POSTAL SERVICE

14057-14
924 503
24 JUL '14



First-Class Mail
Postage & Fees Paid
USPS
Permit No. G-10

• Sender: Please print your name, address, and ZIP+4® in this box •

U.S. DEPARTMENT OF THE INTERIOR
BUREAU OF LAND MANAGEMENT
ARIZONA STATE OFFICE
ONE NORTH CENTRAL AVENUE, SUITE 800
PHOENIX, AZ 85004-4427



SENDER: COMPLETE THIS SECTION

- Complete items 1, 2, and 3. Also complete item 4 if Restricted Delivery is desired.
- Print your name and address on the reverse so that we can return the card to you.
- Attach this card to the back of the mailpiece, or on the front if space permits.

1. Article Addressed to:

MELVIN EIDSMOE
 31 SHOTWELL RD.
 PORT HADLOCK, WA 98339-9418
 9310/RE/AMC425940


2. Article Number

(Transfer from service label)

7013 2250 0000 8720 7446

COMPLETE THIS SECTION ON DELIVERY

A. Signature


 Agent Addressee

B. Received by (Printed Name)

NANCY EIDSMOE

C. Date of Delivery

7-24-14

D. Is delivery address different from item 1? YesIf YES, enter delivery address below: No

2014 JUL 28 P 4: 21

PHOENIX, ARIZONA

3. Service Type

 Certified Mail® Priority Mail Express™ Registered Return Receipt for Merchandise Insured Mail Collect on Delivery

4. Restricted Delivery? (Extra Fee)

 Yes



United States Department of the Interior

BUREAU OF LAND MANAGEMENT

Arizona State Office

One North Central Avenue, Suite 800

Phoenix, Arizona 85004-4427

www.blm.gov/az/



JUL 01 2014

In Reply Refer To:
3800 (9310) RE
AMC425940

CERTIFIED MAIL – RETURN RECEIPT REQUESTED NO. 7013 2250 0000 8720 7446

NOTICE

MELVIN EIDSMOE	:	This Notice Affects the Claims
31 SHOTWELL RD.	:	Shown in the Block Below.
PORT HADLOCK, WA 98339-9418	:	

AMC425940
KEY #1

Locator Requirements for Association Placer Mining Claims Additional Information Required

The Bureau of Land Management (BLM) Arizona State Office received the location notice(s) for the association placer mining claim(s) listed above. You are included as a locator of the claim(s).

You must be qualified to locate an association placer mining claim and your mining claim must conform to the requirements of Federal law, 30 U.S.C. 35, 36, and regulations at 43 CFR 3832.22. These laws allow the location of placer mining claims greater than 20 acres so long as each of the locators has a bona fide interest in the claims, and has located the claims independently, for their own self-interest, and in good faith. The law is well established that a person cannot use the names of his friends, relatives, employees or club members as locators in order to locate for his own benefit a greater area of placer ground than is allowable by law. A company or corporation (including a recreational mining club) is considered to be one entity, entitled to locate claims of no more than 20 acres in size. Any claim located using dummy locators is not a valid mining claim.

By recording these location notices with the BLM you are representing to the United States government that you meet the qualifications for locating an association placer claim and that you are not using the names of other persons as dummy locators to locate more than 20 acres per claim for your own benefit. In accordance with 43 CFR 3830.9, if you file a document that you know contains false, erroneous, or fictitious information or statements, you may be subject to criminal penalties under 18 U.S.C. 1001 and 43 U.S.C. 1212. The maximum penalty is 5 years in prison and/or a fine of \$250,000.

In accordance with 43 CFR 1822.10, all documents required to be filed with the BLM must contain the applicant's (claimant's) legal name and current address. Additionally, 43 CFR 3833.11 (b)(2) requires that a certificate of location of a mining claim or site contain the names and current mailing addresses of the locators of the claim.

In accordance with 43 CFR 3830.3, an agent may locate mining claims on your behalf as long as they are duly constituted and appointed.

Before we can complete the recordation of your association placer mining claims, we will need the following information:

1. A signed and notarized statement from each claimant that says: "I (enter claimant's name) authorized and am aware that I am listed as a locator on the location notice for AMC (enter claim numbers). I have a bona fide interest in these claims and I located the claims independently, for my own self-interest and in good faith. I certify that these claims are in no way being located for the benefit of a company, corporation, or another individual in order to gain additional acreage they are not entitled to in accordance with the law."
2. A legal document from each claimant (such as a notarized power of attorney) showing that the person signing the location notice is acting on their behalf as their duly constituted and appointed agent or authorized representative.

The claimants of the above named mining claim(s) are hereby afforded 30 days from receipt of this Notice in which to furnish the requested information. Failure to do so will subject the recordation of these claims to further adjudication which may result in a partial rejection of the recordation and a reduction in acreage claimed.

If, after reviewing the information in this letter you determine that you do not, in fact, qualify to locate an association placer mining claim, please relinquish the association placer mining claims and relocate as an individual placer mining claim under 43 CFR 3832.22(b).

In accordance with 43 CFR 3833.33, you may transfer, sell, or otherwise convey an association placer mining claim at any time to an equal or greater number of mining claimants. If you want to transfer an association placer claim to an individual or an association that is smaller in number than the association that located the claim, a) you must have discovered a valuable mineral deposit before the transfer (documentation will be requested); or b) upon notice from the BLM, you must reduce the acreage of the claim, if necessary, so that you meet the 20-acre per locator limit. Per 43 CFR 3830.5, a discovery means that you have found a valuable mineral deposit. Any association placer claim transferred that does not meet these requirements is not a valid mining claim.

If you have any questions please contact Rod Ebert at 602-417-9397.

Sincerely,



Rebecca Heick
Group Administrator
Lands and Minerals

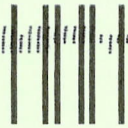
UNITED STATES POSTAL SERVICE

50149

00802

07 JUL 79

PH 8 L



First-Class Mail
Postage & Fees Paid
USPS
Permit No. G-10

• Sender: Please print your name, address, and ZIP+4® in this box •

U.S. DEPARTMENT OF THE INTERIOR
BUREAU OF LAND MANAGEMENT
ARIZONA STATE OFFICE
ONE NORTH CENTRAL AVENUE, SUITE 800
PHOENIX, AZ 85004-4427



SENDER: COMPLETE THIS SECTION

- Complete items 1, 2, and 3. Also complete item 4 if Restricted Delivery is desired.
- Print your name and address on the reverse so that we can return the card to you.
- Attach this card to the back of the mailpiece, or on the front if space permits.

1. Article Addressed to:

BUCK SWIGART
 PO BOX 1021
 SALOME, AZ 85348-1021
 9310/RE/AMC425940

2. Article Number

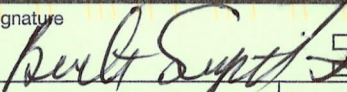
(Transfer from service label)

7013 2250 0000 8720 7422

COMPLETE THIS SECTION ON DELIVERY

A. Signature

X


 Agent Addressee

B. Received by (Printed Name)

BUCK SWIGART

C. Date of Delivery

7/2/14

D. Is delivery address different from item 1? YesIf YES, enter delivery address below: No

2014 JUL -9 P 2:59

PHOENIX, ARIZONA

3. Service Type

 Certified Mail® Priority Mail Express™ Registered Return Receipt for Merchandise Insured Mail Collect on Delivery

4. Restricted Delivery? (Extra Fee)

 Yes



United States Department of the Interior

BUREAU OF LAND MANAGEMENT

Arizona State Office

One North Central Avenue, Suite 800

Phoenix, Arizona 85004-4427

www.blm.gov/az/



JUL 01 2014

In Reply Refer To:

3800 (9310) RE

AMC425940

CERTIFIED MAIL – RETURN RECEIPT REQUESTED NO. 7013 2250 0000 8720 7422

NOTICE

BUCK SWIGART	:	This Notice Affects the Claims
PO BOX 1021	:	Shown in the Block Below.
SALOME, AZ 85348-1021	:	

AMC425940

KEY #1

Locator Requirements for Association Placer Mining Claims Additional Information Required

The Bureau of Land Management (BLM) Arizona State Office received the location notice(s) for the association placer mining claim(s) listed above. You are included as a locator of the claim(s).

You must be qualified to locate an association placer mining claim and your mining claim must conform to the requirements of Federal law, 30 U.S.C. 35, 36, and regulations at 43 CFR 3832.22. These laws allow the location of placer mining claims greater than 20 acres so long as each of the locators has a bona fide interest in the claims, and has located the claims independently, for their own self-interest, and in good faith. The law is well established that a person cannot use the names of his friends, relatives, employees or club members as locators in order to locate for his own benefit a greater area of placer ground than is allowable by law. A company or corporation (including a recreational mining club) is considered to be one entity, entitled to locate claims of no more than 20 acres in size. Any claim located using dummy locators is not a valid mining claim.

By recording these location notices with the BLM you are representing to the United States government that you meet the qualifications for locating an association placer claim and that you are not using the names of other persons as dummy locators to locate more than 20 acres per claim for your own benefit. In accordance with 43 CFR 3830.9, if you file a document that you know contains false, erroneous, or fictitious information or statements, you may be subject to criminal penalties under 18 U.S.C. 1001 and 43 U.S.C. 1212. The maximum penalty is 5 years in prison and/or a fine of \$250,000.

In accordance with 43 CFR 1822.10, all documents required to be filed with the BLM must contain the applicant's (claimant's) legal name and current address. Additionally, 43 CFR 3833.11 (b)(2) requires that a certificate of location of a mining claim or site contain the names and current mailing addresses of the locators of the claim.

In accordance with 43 CFR 3830.3, an agent may locate mining claims on your behalf as long as they are duly constituted and appointed.

Before we can complete the recordation of your association placer mining claims, we will need the following information:

1. A signed and notarized statement from each claimant that says: "I (enter claimant's name) authorized and am aware that I am listed as a locator on the location notice for AMC (enter claim numbers). I have a bona fide interest in these claims and I located the claims independently, for my own self-interest and in good faith. I certify that these claims are in no way being located for the benefit of a company, corporation, or another individual in order to gain additional acreage they are not entitled to in accordance with the law."
2. A legal document from each claimant (such as a notarized power of attorney) showing that the person signing the location notice is acting on their behalf as their duly constituted and appointed agent or authorized representative.

The claimants of the above named mining claim(s) are hereby afforded 30 days from receipt of this Notice in which to furnish the requested information. Failure to do so will subject the recordation of these claims to further adjudication which may result in a partial rejection of the recordation and a reduction in acreage claimed.

If, after reviewing the information in this letter you determine that you do not, in fact, qualify to locate an association placer mining claim, please relinquish the association placer mining claims and relocate as an individual placer mining claim under 43 CFR 3832.22(b).

In accordance with 43 CFR 3833.33, you may transfer, sell, or otherwise convey an association placer mining claim at any time to an equal or greater number of mining claimants. If you want to transfer an association placer claim to an individual or an association that is smaller in number than the association that located the claim, a) you must have discovered a valuable mineral deposit before the transfer (documentation will be requested); or b) upon notice from the BLM, you must reduce the acreage of the claim, if necessary, so that you meet the 20-acre per locator limit. Per 43 CFR 3830.5, a discovery means that you have found a valuable mineral deposit. Any association placer claim transferred that does not meet these requirements is not a valid mining claim.


If you have any questions please contact Rod Ebert at 602-417-9397.

Sincerely,



Rebecca Heick
Group Administrator
Lands and Minerals

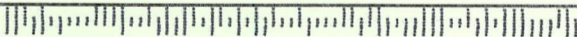
UNITED STATES POSTAL SERVICE



First-Class Mail
Postage & Fees Paid
USPS
Permit No. G-10

- Sender: Please print your name, address, and ZIP+4 in this box •

**U.S. DEPARTMENT OF THE INTERIOR
BUREAU OF LAND MANAGEMENT
ARIZONA STATE OFFICE
ONE NORTH CENTRAL AVENUE, SUITE 800
PHOENIX, AZ 85004-4427**



SENDER: COMPLETE THIS SECTION

- Complete items 1, 2, and 3. Also complete item 4 if Restricted Delivery is desired.
- Print your name and address on the reverse so that we can return the card to you.
- Attach this card to the back of the mailpiece, or on the front if space permits.

1. Article Addressed to:

LISA TUCKER
 PO BOX 265
 WICKENBURG, AZ 85358
 9310/RE/AMC425940

2. Article Number

(Transfer from service label)

7013 2250 0000 8720 7439

COMPLETE THIS SECTION ON DELIVERY

A. Signature

X

Lisa Tucker

 Agent Addressee

B. Received by (Printed Name)

DLM STATE OFFICE

C. Date of Delivery

7/9/04

D. Is delivery address different from item 1?

 Yes

If YES, enter delivery address below:

 No

2014 JUL 10 P 2:54

PHOENIX, ARIZONA

3. Service Type

 Certified Mail Express Mail Registered Return Receipt for Merchandise Insured Mail C.O.D.

4. Restricted Delivery? (Extra Fee)

 Yes



United States Department of the Interior



BUREAU OF LAND MANAGEMENT
Arizona State Office
One North Central Avenue, Suite 800
Phoenix, Arizona 85004-4427
www.blm.gov/az/

JUL 01 2014

In Reply Refer To:
3800 (9310) RE
AMC425940

CERTIFIED MAIL – RETURN RECEIPT REQUESTED NO. 7013 2250 0000 8720 7439

NOTICE

LISA TUCKER	:	This Notice Affects the Claims
PO BOX 265	:	Shown in the Block Below.
WICKENBURG, AZ 85358	:	

AMC425940
KEY #1

Locator Requirements for Association Placer Mining Claims Additional Information Required

The Bureau of Land Management (BLM) Arizona State Office received the location notice(s) for the association placer mining claim(s) listed above. You are included as a locator of the claim(s).

You must be qualified to locate an association placer mining claim and your mining claim must conform to the requirements of Federal law, 30 U.S.C. 35, 36, and regulations at 43 CFR 3832.22. These laws allow the location of placer mining claims greater than 20 acres so long as each of the locators has a bona fide interest in the claims, and has located the claims independently, for their own self-interest, and in good faith. The law is well established that a person cannot use the names of his friends, relatives, employees or club members as locators in order to locate for his own benefit a greater area of placer ground than is allowable by law. A company or corporation (including a recreational mining club) is considered to be one entity, entitled to locate claims of no more than 20 acres in size. Any claim located using dummy locators is not a valid mining claim.

By recording these location notices with the BLM you are representing to the United States government that you meet the qualifications for locating an association placer claim and that you are not using the names of other persons as dummy locators to locate more than 20 acres per claim for your own benefit. In accordance with 43 CFR 3830.9, if you file a document that you know contains false, erroneous, or fictitious information or statements, you may be subject to criminal penalties under 18 U.S.C. 1001 and 43 U.S.C. 1212. The maximum penalty is 5 years in prison and/or a fine of \$250,000.

In accordance with 43 CFR 1822.10, all documents required to be filed with the BLM must contain the applicant's (claimant's) legal name and current address. Additionally, 43 CFR 3833.11 (b)(2) requires that a certificate of location of a mining claim or site contain the names and current mailing addresses of the locators of the claim.

In accordance with 43 CFR 3830.3, an agent may locate mining claims on your behalf as long as they are duly constituted and appointed.

Before we can complete the recordation of your association placer mining claims, we will need the following information:

1. A signed and notarized statement from each claimant that says: "I (enter claimant's name) authorized and am aware that I am listed as a locator on the location notice for AMC (enter claim numbers). I have a bona fide interest in these claims and I located the claims independently, for my own self-interest and in good faith. I certify that these claims are in no way being located for the benefit of a company, corporation, or another individual in order to gain additional acreage they are not entitled to in accordance with the law."
2. A legal document from each claimant (such as a notarized power of attorney) showing that the person signing the location notice is acting on their behalf as their duly constituted and appointed agent or authorized representative.

The claimants of the above named mining claim(s) are hereby afforded 30 days from receipt of this Notice in which to furnish the requested information. Failure to do so will subject the recordation of these claims to further adjudication which may result in a partial rejection of the recordation and a reduction in acreage claimed.

If, after reviewing the information in this letter you determine that you do not, in fact, qualify to locate an association placer mining claim, please relinquish the association placer mining claims and relocate as an individual placer mining claim under 43 CFR 3832.22(b).

In accordance with 43 CFR 3833.33, you may transfer, sell, or otherwise convey an association placer mining claim at any time to an equal or greater number of mining claimants. If you want to transfer an association placer claim to an individual or an association that is smaller in number than the association that located the claim, a) you must have discovered a valuable mineral deposit before the transfer (documentation will be requested); or b) upon notice from the BLM, you must reduce the acreage of the claim, if necessary, so that you meet the 20-acre per locator limit. Per 43 CFR 3830.5, a discovery means that you have found a valuable mineral deposit. Any association placer claim transferred that does not meet these requirements is not a valid mining claim.

If you have any questions please contact Rod Ebert at 602-417-9397.

Sincerely,



Rebecca Heick
Group Administrator
Lands and Minerals

NOTICE!!

These documents have been scanned!

Do not place un-scanned documents beneath this notice!

Do not remove this notice from this file!

GPO Jacket No. 560-102
Print Order 61540
Rise Business Services, LLC
Job=AZ15 5/10/2019



Box Number= AZ15035



Claim Begin-End: AMC425940-AMC425940

3 Transfers



AZ15035-6

AMC425596-AMC426147

AMC 425940

QUIT CLAIM DEED

The undersigned grantor(s), for valuable consideration, receipt of which is hereby acknowledged in the amount of \$10.00, or other values, we do hereby remit, release and forever quit claim to the following described property in the county of LA PAZ state of ARIZONA mining claim known as KEY 1 in Township 4N Range 13W Section 15 Quarter Section(s) SE Claim # AMC 425940

To: ANTHONY YNIGUEZ
Address: P.O. BOX 478 - 383 S. 515th Ave.
City: TONOPAH State AZ Zip 85354

* EXEMPT
ARS 11: 1134
A6

OWNER

SIGNATURE(S)

BUCK SWIGART
Buck Swigart

Buck Swigart


RECEIVED
BLM
2017 FEB 16 P 2:31
PHOENIX ARIZONA

The undersigned, a notary public in and for said State, in person and all signing said document.

Date this 15th day of February 2017.

Witness my hand and official seal:

Linda M Eberhardy



Notary Public

My commission expires 2-28-2020

ENTERED INTO COMPUTER 3/10/17

To Whom ~~It~~ May Concern

Buck Swigart has quit
claim Deeded his interest
in the Key 1 claim.


All other claimants remain
the same.

RECEIVED
PLM AS STATE OFFICE
2017 FEB 16 P 2:30
PHOENIX, ARIZONA

O. Box 265
Dickensburg, AZ 85358

PHOENIX AZ 852


25 FEB 2017 PM 3 L



RECEIVED
BLM AZ STATE OFFICE
2017 FEB 16 P 2:26
PHOENIX, ARIZONA

BLM
One N. Central Ave.
Suite 800
PHX, AZ 85004

85004-442700



PHOENIX AZ 85004-442700

United States Department of the Interior
Bureau of Land Management
 DIV OF LANDS, MINRLS & ENERGY
 ONE N CENTRAL AVE
 PHOENIX, AZ 85004 -4427
 Phone: 602-417-9200

Receipt

No: 3765981

Transaction #: 3872087	
Date of Transaction: 02/17/2017	
CUSTOMER:	
LISA TUCKER PO BOX 265 WICKENBURG,AZ 85358-0265 US	

LINE #	QTY	DESCRIPTION	REMARKS	UNIT PRICE	TOTAL
1	1.00	LOCATABLE MINERALS / MINING CLAIMS- NOT NEW-UNADJUD,ONE AUTH NO. ONLY / MINING CLAIM MONEY RECEIVED CASES: AMC425940/\$10.00	QCD - 1	- n/a -	10.00
TOTAL:					\$10.00

PAYMENT INFORMATION			
1	AMOUNT:	10.00	POSTMARKED: 02/15/2017
	TYPE:	CHECK	RECEIVED: 02/16/2017
	CHECK NO:	3313	
	NAME:	TUCKER, LISA B PO BOX 265 WICKENBURG AZ 85358-0265 US	

REMARKS

This receipt was generated by the automated BLM Collections and Billing System and is a paper representation of a portion of the official electronic record contained therein.



United States Department of the Interior

OFFICE OF HEARINGS AND APPEALS
Interior Board of Land Appeals
801 N. Quincy Street, Suite 300
Arlington, Virginia 22203



703-235-3750

703-235-8349 (fax)


December 17, 2014

IBLA 2015-53)	AMC423140, et al.
)	
LISA TUCKER)	Mining Claims
)	
)	Set Aside and Remanded

ORDER


On December 10, 2014, the Bureau of Land Management (BLM) requested the Board to vacate and remand its decision in the above-captioned appeal. The request is granted.

Accordingly, pursuant to the authority delegated to the Board of Land Appeals by the Secretary of the Interior, 43 C.F.R. § 4.1, the decision is set aside and the case is remanded to BLM.



 James F. Roberts
 Acting Chief Administrative Judge

I concur:



 T. Britt Price
 Administrative Judge

RECEIVED
 2014 DEC 23 P 2:43
 PHOENIX, ARIZONA

APPEARANCES:

Lisa Tucker
P.O. Box 265
Wickenburg, AZ 85338

Rod Ebert
Arizona State Office
Bureau of Land Management
One North Central Avenue, Suite 800
Phoenix, AZ 85004-4427

rebert@blm.gov

RECEIVED
2014 DEC 23 P 2:43
PHOENIX, ARIZONA

DEC 10 2014

RE 12-8-14
A-Tucker 12/8/14
RH 12/9/14

In Reply Refer To:
3833 (AZ-9310) RE
AMC423140, AMC423150,
AMC425522, AMC425557,
AMC425940, AMC426403

Memorandum

To: Interior Board of Land Appeals, Office of the Secretary
801 North Quincy Street, Suite 300, Arlington, Virginia 22203

From: Rebecca Heick
Acting Deputy State Director, Lands & Minerals Division

Subject: Request for Remand of Appeal from Lisa Tucker
Decision of November 13, 2014

On November 13, 2014, a decision letter was sent to Lisa and Jack Tucker et al, declaring the following mining claims {AMC423140- 423141, AMC423150 - 423151, AMC425522 - 425525, AMC425557, AMC425940, and AMC426403}, forfeited.

In reviewing the casefiles for these claims, it appears that a previous notice dated January 23, 2014, had not been completely resolved. The resolution of this notice could have an effect on the current situation. Therefore, we would like to vacate our decision of November 13, 2014.

The Bureau of Land Management (BLM) respectfully requests that the Interior Board of Land Appeals remand the case back to BLM for reconsideration and further action.

If any additional information is required, please contact Rod Ebert at 602-417-9397.

cc: Lisa Tucker
PO Box 265
Wickenburg, Arizona 85358-0265

Jack Tucker
PO Box 644
Oak Creek, Colorado 80467-0644

AZ9310REbert:x9397:12/03/14:Remand Request:AMC423140 et al

November 18, 2014

Bureau of Land Management
One N. Central Avenue
Suite 800
Phoenix, AZ 85004

Re: Filing of Appeal

To Whom It May Concern:

Please be advised a notice of appeal is being filed regarding the forfeiture of mining claims owned by Jack and Lisa Tucker.


As stated in a previous letter to Rebecca Heick, Mr. Tucker resides in Colorado, while Ms. Tucker resides in Arizona.

Though, legally still married, the Tuckers live separate and apart.

All other parties who are legal claimants to these claims are suffering irreparable harm for the loss of the claims, i.e., monies spent, and the right to mine claims that they purchased.

The official appeal will follow.

Sincerely,



Lisa Tucker

RECEIVED
BLM APPEALS OFFICE
2014 NOV 28 P 4: 17
PHOENIX, ARIZONA

November 18, 2014

Bureau of Land Management
One N. Central Ave.
Suite 800
Phoenix, AZ 85004

Notice of Appeal

To Whom It May Concern:

Below is the official filing of appeal for the forfeiture of the following claims

Confusion	AMC 425522
Dave's Diggins	AMC 425523
Heaven's Beauty	AMC 425524
Mel's Gold	AMC 425525
Just Bent	AMC 426403
Golden City	AMC 424557
Little Picker	AMC 423140
Little Picker #2	AMC 423141
Gold Nugget	AMC 423150
Gold Nugget #2	AMC 423151
Key #1	AMC 425940

BLM RECEIVED
2014 NOV 28 P 4: 17
PHOENIX, ARIZONA

We also request a stay on these claims until the final appeal has come through.

The above referenced claims were forfeited because of the Phoenix Office of BLM declaring that Jack and Lisa Tucker, a married couple have more than 10 mining claims between them. Jack Tucker resides in Colorado (enclosed is a copy of Mr. Tucker's driver license showing his home address). Lisa Tucker resides in Arizona. Jack and Lisa Tucker do not share any claims. A change of address was mailed to the BLM, but apparently was never added to any file. Mr. Tucker has resided in Colorado for over 2 years.

BLM offices were contacted and we were informed that though related, if you do not reside in the same household the filing of a small miners waiver would not be affected. We do not share the same abode for a taxable year.

Furthermore, the several people who are locators on these claims are suffering irreparable harm by losing them. They have spent their hard earned money to file these claims, and maintain them. There is no reason for any of them to suffer due to an unfortunate oversight.

I will relinquish my rights to the Just Bent (AMC 426403 and Key #1 AMC 425940) claims enabling all these claims to be reinstated.

Mr. Bulfer (locator for AMC 426403) and Mr. Swigart (locator for AMC 425940) will file amendments on these claims to reduce them to 20 acres upon the vacating of the decision.

The claimants suffering harm, along with Mr. Tucker, are as follows:

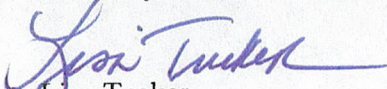
Confusion – AMC 425522: Larry Knoll, Peggy Winters, Allen L. Stewart, William Thornton
Dave's Diggins – AMC 425523: David Van Zile, Paula Van Zile, David Ringquist, Chuck Winters
Heaven's Beauty – AMC 425524: Noey Knoll, Sharman Thornton, Juan Duran, Judy Sutherland
Mel's Gold – AMC 425525: Melvin Eidsmoe, Nancy Eidsmoe, Richard Rolsheim, Allen L. Stewart
Just Bent -AMC 426403: Jay Bulfer
Little Picker – AMC 423140: Jeni Tucker, Lucille McAllister, Nicole Morris
Little Picker #2 – AMC 423141: Jeni Tucker, Lucille McAllister
Gold Nugget #2 – AMC 423151: Jeni Tucker, Lucille McAllister, Nicole Morris
Gold Nugget – AMC 423150: Jeni Tucker, Lucille McAllister, Nicole Morris, Stephen Morris, Adam
Brown, Samantha Brown, Jason Brown
Key #1 – AMC 425940: Buck Swigart

All these people spent their own money to have mining claims that they could work.

Do not punish them.

Please stay the claims. We would appreciate a swift acknowledgement.

Sincerely,


Lisa Tucker

P.O. Box 265
Wickenburg, AZ 85358

Mr. Tucker's mailing address
P.O. Box 644
Oak Creek, CO 80467

PHOENIX, ARIZONA

2014 NOV 28 P 4: 17

RECEIVED
BLM ARIZONA OFFICE



Colorado

Driver License


12157-0211 Expires 12-15-2017
DOB: 06-15-2012
Sex: M Height: 5-00 Weight: 200 Eyes: BLU Skin: B
Voter

di-Add

KERRY JACK-TUCKER
244 SHORT STREET
OAK CREEK, CO 80467

RECEIVED
CLM & PERS OFFICE
2014 NOV 28 P 4: 17
PHOENIX, ARIZONA

P.O. Box 265
Wickenburg, AZ 85358



7011 2970 0002 5067 8836

RECEIVED
PHOENIX, AZ

2014 NOV 28 4:17

PHOENIX ARIZONA

RETURN RECEIPT
REQUESTED

Rebecca Heick
Bureau of Land Management
One W. Central Ave.
Suite 800
Phx, AZ 85004

8500484427



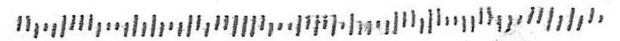
1022



85004

PAID
WICKENBURG, AZ
85390
NOV 25 14
AMOUNT

\$6.49
00082743-01



NOTICE!!

These documents have been scanned!

Do not place un-scanned documents beneath this notice!

Do not remove this notice from this file!

GPO Jacket No. 560-102
Print Order 61540
Rise Business Services, LLC
Job=AZ15 5/10/2019



Box Number= AZ15035



Claim Begin-End: AMC425940-AMC425940

4 Miscellaneous



AZ15035-6

AMC425596-AMC426147

**NO
DOCUMENTS
FOUND**

NO DOCUMENTS FOUND
NO DOCUMENTS FOUND

NOTICE!!

These documents have been scanned!

Do not place un-scanned documents beneath this notice!

Do not remove this notice from this file!

GPO Jacket No. 560-102
Print Order 61540
Rise Business Services, LLC
Job=AZ15 5/10/2019



Box Number= AZ15035



Claim Begin-End: AMC425940-AMC425940

5 Annual Filings



AZ15035-6

AMC425596-AMC426147

MAINTENANCE FEE WAIVER CERTIFICATION

OMB NO. 1004-0114
Expires: January 31, 2020

SEE INSTRUCTIONS ON PAGE 2

DET
367

425940

1. This small miner waiver is filed for the assessment year beginning on September 2019 and ending on September 1, 2020.
2. The undersigned and all related parties owned ten or fewer mining claims, mill, or tunnel sites located and maintained on Federal lands in the United States of America on September 1, 2019.
3. The undersigned have performed the assessment work required by law for each mining claim listed prior to filing this waiver and understand that by filing this form, the undersigned must file an affidavit of assessment work with the Bureau of Land Management (BLM) by the December 30th following the filing of this waiver.
4. The undersigned understand that if the assessment work obligation has not yet come due under 30 U.S.C. 28 (for those claims in their first assessment year only), a notice of intent to hold reciting this condition must be recorded by the December 30th following the filing of this waiver.
5. The undersigned understand that mill and tunnel sites may also be listed on this waiver and be waived from payment of the maintenance fee, and that a notice of intent to hold for these sites is required to be filed with the BLM by the December 30th following the filing of this waiver.
6. The undersigned understand and acknowledge that pursuant to 43 U.S.C. 1212 and 18 U.S.C. 1001, the filing or recording of a false, fictitious, or fraudulent document with the BLM may result in a fine of up to \$250,000, a prison term not to exceed five years, or both.
7. The mining claims, mill or tunnel sites for which this waiver from payment of the maintenance fees is requested are:

CLAIM OR SITE NAME	BLM RECORDATION SERIAL NUMBER
1. <u>Key 1</u> ✓	<u>AMC 425940</u>
2.	
3.	
4.	
5.	
6.	
7.	
8.	
9.	
10.	

RECEIVED
BLM AZ STATE OFFICE
2019 AUG 13 A 8:25
PHOENIX, ARIZONA

The owner(s) (claimants) of the above mining claims and sites are:

LISA TUCKER
(Owner's Name - Please Print)
P.O. Box 265
(Owner's Mailing Address)

Lisa Tucker
(Owner's Signature)
Wickenburg AZ 85358
(City) (State) (Zip Code)

Melvin Eidsmoe
(Owner's Name - Please Print)
31 Shotwell Rd
(Owner's Mailing Address)

Melvin Eidsmoe
(Owner's Signature)
Pt. Hadlock WA 98339
(City) (State) (Zip Code)

Robert Voris
(Owner's Name - Please Print)
P.O. box 216
(Owner's Mailing Address)

Robert Voris
(Owner's Signature)
Salome AZ 85348
(City) (State) (Zip Code)

Gary Yeager
(Owner's Name - Please Print) COUNTY ROADS
26480 RCL 52E
(Owner's Mailing Address)

Gary Yeager
(Owner's Signature)
Steamboat Springs CO 80487
(City) (State) (Zip Code)

(Continued on page 2)

ENTERED
SEP 16 2019
BY: lu

nmw

Anthony Yunquez

(Owner's Name - Please Print)

Anthony Yunquez

(Owner's Signature)

383 S. 515 Ave

(Owner's Mailing Address)

TONOPAH

(City)

AZ

(State)

85354

(Zip Code)

(Owner's Name - Please Print)

(Owner's Signature)

(Owner's Mailing Address)

(City)

(State)

(Zip Code)

(Owner's Name - Please Print)

(Owner's Signature)

(Owner's Mailing Address)

(City)

(State)

(Zip Code)

(Owner's Name - Please Print)

(Owner's Signature)

(Owner's Mailing Address)

(City)

(State)

(Zip Code)

18 U.S.C. 1001 and 43 U.S.C. 1212 make it a crime for any person knowingly and willfully to make to any department or agency of the United States any false, fictitious or fraudulent statements or representations as to any matter within its jurisdiction.

INSTRUCTIONS

1. This certification is made under the provisions of 43 U.S.C. § 1744 and 30 U.S.C. §28-28k and the regulations thereunder (43 CFR Part 3830).
2. The claimant(s) must fill in the dates in paragraph 1 for the beginning and ending of the assessment year for which this waiver is sought.
3. The claimant(s) must fill in the date in paragraph 2 for the beginning of the assessment year for which this waiver is sought.
4. All claim and site names and BLM serial numbers must be listed for the mining claims, mill sites, and tunnel sites for which the waiver is sought.
5. All owners of the mining claims, mill sites, and tunnel sites and their addresses must be given.
6. This waiver form must be signed by all the claimants or their designated agent, in original form. If an agent is designated, a notarized designation of agent, signed by all of the claimants with proper address given, must be submitted with this waiver.
7. This form must be filed no later than September 1st for the upcoming assessment year in the BLM State Office where the mining claims or sites are recorded, or the waiver cannot be granted by the BLM. (Example: To obtain a waiver for the assessment year 2012, which begins on September 1, 2011, you must qualify for and file for a waiver no later than September 1, 2011, in the proper BLM State Office.)
8. For all mining claims which require assessment work, you must record an affidavit of labor on or before the December 30th immediately following the filing of this waiver. For all other mining claims or sites waived, you must record a notice of intent to hold on or before the December 30th immediately following the filing of this waiver.
9. Mill and tunnel sites may also be listed on this waiver and be waived from payment of the maintenance fee. A notice of intent to hold for these sites is required to be filed by the December 30th following the filing of this waiver.

PHOENIX, ARIZONA
 2019 AUG 13 A 8:29
 RECEIVED
 BLM AZ STATE OFFICE

FOR OFFICIAL USE ONLY

UNITED STATES
DEPARTMENT OF THE INTERIOR
BUREAU OF LAND MANAGEMENT
MAINTENANCE FEE WAIVER CERTIFICATION

23
JMC

AMC 425940

FORM APPROVED
OMB NO. 1004-0114
Expires: January 31, 2020

SEE INSTRUCTIONS ON PAGE 2

1. This small miner waiver is filed for the assessment year beginning on September 1, 2018 and ending on September 1, 2019
2. The undersigned and all related parties owned ten or fewer mining claims, mill, or tunnel sites located and maintained on Federal lands in the United States of America on September 1, 2018.
3. The undersigned have performed the assessment work required by law for each mining claim listed prior to filing this waiver and understand that by filing this form, the undersigned must file an affidavit of assessment work with the Bureau of Land Management (BLM) by the December 30th following the filing of this waiver.
4. The undersigned understand that if the assessment work obligation has not yet come due under 30 U.S.C. 28 (for those claims in their first assessment year only), a notice of intent to hold reciting this condition must be recorded by the December 30th following the filing of this waiver.
5. The undersigned understand that mill and tunnel sites may also be listed on this waiver and be waived from payment of the maintenance fee, and that a notice of intent to hold for these sites is required to be filed with the BLM by the December 30th following the filing of this waiver.
6. The undersigned understand and acknowledge that pursuant to 43 U.S.C. 1212 and 18 U.S.C. 1001, the filing or recording of a false, fictitious, or fraudulent document with the BLM may result in a fine of up to \$250,000, a prison term not to exceed five years, or both.
7. The mining claims, mill or tunnel sites for which this waiver from payment of the maintenance fees is requested are:

CLAIM OR SITE NAME	BLM RECORDATION SERIAL NUMBER
1. <u>Key 1</u>	<u>AMC 425940</u>
2.	
3.	
4.	
5.	
6.	
7.	
8.	
9.	
10.	

2018 APR 13 P 1:05
PHOENIX, ARIZONA

The owner(s) (claimants) of the above mining claims and sites are:

LISA TUCKER
(Owner's Name - Please Print)
P.O. Box 205
(Owner's Mailing Address)

Lisa Tucker
(Owner's Signature)
Wickenburg AZ 85358
(City) (State) (Zip Code)

Melvin Eidsmoe
(Owner's Name - Please Print)
31 Hotwell Rd
(Owner's Mailing Address)

Melvin Eidsmoe
(Owner's Signature)
PE. HADLOCK WA 98339
(City) (State) (Zip Code)

Robert Voris
(Owner's Name - Please Print)
P.O. Box 216
(Owner's Mailing Address)

Robert Voris
(Owner's Signature)
Sonatone AZ 85348
(City) (State) (Zip Code)

GARY YEAGER
(Owner's Name - Please Print)
26480 LCR 52 E
(Owner's Mailing Address)

Gary Yeager
(Owner's Signature)
Steamboat Springs CO 80487
(City) (State) (Zip Code)

(Continued on page 2)

ENTERED
SEP 12 2018
BY: JDS

nvr
K

Anthony Yniguez
(Owner's Name - Please Print)
P.O. Box 478 - 383 S. 5th Ave.
(Owner's Mailing Address)

Anthony Yniguez
(Owner's Signature)
Tonopah AZ 85354
(City) (State) (Zip Code)

(Owner's Name - Please Print)

(Owner's Signature)

(Owner's Mailing Address)

(City) (State) (Zip Code)

(Owner's Name - Please Print)

(Owner's Signature)

(Owner's Mailing Address)

(City) (State) (Zip Code)

(Owner's Name - Please Print)

(Owner's Signature)

(Owner's Mailing Address)

(City) (State) (Zip Code)

18 U.S.C. 1001 and 43 U.S.C. 1212 make it a crime for any person knowingly and willfully to make to any department or agency of the United States any false, fictitious or fraudulent statements or representations as to any matter within its jurisdiction.

INSTRUCTIONS

1. This certification is made under the provisions of 43 U.S.C. § 1744 and 30 U.S.C. §28-28k and the regulations thereunder (43 CFR Part 3830).
2. The claimant(s) must fill in the dates in paragraph 1 for the beginning and ending of the assessment year for which this waiver is sought.
3. The claimant(s) must fill in the date in paragraph 2 for the beginning of the assessment year for which this waiver is sought.
4. All claim and site names and BLM serial numbers must be listed for the mining claims, mill sites, and tunnel sites for which the waiver is sought.
5. All owners of the mining claims, mill sites, and tunnel sites and their addresses must be given.
6. This waiver form must be signed by all the claimants or their designated agent, in original form. If an agent is designated, a notarized designation of agent, signed by all of the claimants with proper address given, must be submitted with this waiver.
7. This form must be filed no later than September 1st for the upcoming assessment year in the BLM State Office where the mining claims or sites are recorded, or the waiver cannot be granted by the BLM. (Example: To obtain a waiver for the assessment year 2012, which begins on September 1, 2011, you must qualify for and file for a waiver no later than September 1, 2011, in the proper BLM State Office.)
8. For all mining claims which require assessment work, you must record an affidavit of labor on or before the December 30th immediately following the filing of this waiver. For all other mining claims or sites waived, you must record a notice of intent to hold on or before the December 30th immediately following the filing of this waiver.
9. Mill and tunnel sites may also be listed on this waiver and be waived from payment of the maintenance fee. A notice of intent to hold for these sites is required to be filed by the December 30th following the filing of this waiver.

FOR OFFICIAL USE ONLY
PHOENIX, ARIZONA
2010 APR 13 P 1:05
RECEIVED

When Recorded Return Document to:

MELISSA PEARSON
10426 LIVE OAK AVE
CHERRY VALLEY, CA 92223

445998
448772
430887
433715
425940

Check here is this is a change of address.

Telephone: _____

E-mail address: _____

AFFIDAVIT OF PERFORMANCE OF ANNUAL WORK

1. State of Arizona, County of _____ SS: _____

2. I (Name) MELISSA PEARSON

3. Reside at (Address) 10426 LIVE OAK AVE

City CHERRY VALLEY County _____

BLM
Date
Stamp
2018 APR 13 P 12:59
FEDERAL BUREAU OF SURVEY

State CA Zip 92223 being duly sworn, depose and say that I am a citizen of the United States, more than eighteen years of age, and that all of the facts set forth in this affidavit, subject to the provisions and penalties of 18 U.S.C. 1001 pertaining to the filing of false, fictitious, or fraudulent statements with the United States, are true and correct according to the best of my knowledge, information and belief.

4. Owner's name and address (If not shown in Items 1-3 above). _____

5. That I am personally acquainted with the mining claim(s). The work and improvements were made by and at the expense of the owner(s) of said claim(s). Said contiguous group of claims, listed on this document, are situated in the

(optional) Mining District; YAVAPAI County, Arizona.

Line No.	AMC NUMBER	CLAIM/SITE NAME	COUNTY RECORDER DATA (If available)	TWP	RNG	SEC
1	445999 445999	GOLD MOUNTAIN #3	2017-005545	8N	4W	5
2						
3						
4						
5						
6						

4139891

Form: MCF108
Revised July 2014
Page 1 of 2

APR 17 2018

RAM

BLM
Date
Stamp

2018 APR 13 P 12:59
FREDERICK, ARIZONA

7						
8						
9						
10						

6. That between the dates starting at 12 o'clock noon on September 1, 20 17 and ending at 12 o'clock noon on September 1, 20 18 at least \$ 500 dollars worth of work and improvements were done and performed upon said claim(s) or upon one or more of a contiguous group of claims for the benefit of all, wholly or partly outside of a contiguous group of claims for the benefit of all, not including the location work.

7. That the following persons were employed to perform the work and improvements described herein: _____
M. PEARSON, J. PEARSON

8. That the work and improvements performed were: REMOVED DEBRIS, Picked UP TRASH, Filled in old Dig HOLES

9. Dated: 2/23/18 Signature: Melina Pearson

SUBSCRIBED AND SWORN TO before me, a Notary Public, this _____ day of _____ 20____

By: _____
SEE ATTACHED

Notary Public NOTARIAL CERTIFICATE

My Commission Expires _____

No. of Claims: _____ x \$10 = _____
Check No.: _____ Init. _____
Receipt No.: _____
For BLM Use Only

Bureau of Land Management
Arizona State Office
www.blm.gov/az

CALIFORNIA JURAT
(CALIFORNIA GOVERNMENT CODE § 8202)


A notary public or other officer completing this certificate verifies only the identity of the individual who signed the document to which this certificate is attached, and not the truthfulness, accuracy, or validity of that document.

STATE OF CALIFORNIA)
COUNTY OF San Bernardino)

Subscribed and sworn to (or affirmed) before me on this 22 day of February, 2018
by Melissa Pearson, proved to me on the basis of
(Name of Signer(s))
satisfactory evidence to be the person(s) who appeared before me.

Valerie Panzer
Signature of Notary Public

(Notary Seal)



ADDITIONAL OPTIONAL INFORMATION

Description of Attached Document

Title or Type of Document: _____ Document Date: _____

Number of Pages: _____ Signer(s) Other Than Named Above: _____

Additional Information: _____

2018 APR 13 P 12:59
FRENCH, ANTHONY

When Recorded Return Document to:

JOE PEARSON
10426 LIVE OAK AVE
CHELLY VALLEY CA 92223

Check here is this is a change of address.

Telephone: _____

E-mail address: _____

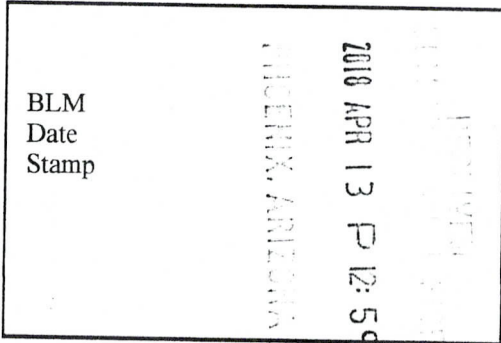
AFFIDAVIT OF PERFORMANCE OF ANNUAL WORK

1. State of Arizona, County of _____ ss:

2. I (Name) JOE PEARSON

3. Reside at (Address) 10426 LIVE OAK AVE

City CHELLY VALLEY County _____



State CA Zip 92223 being duly sworn, depose and say that I am a citizen of the United States, more than eighteen years of age, and that all of the facts set forth in this affidavit, subject to the provisions and penalties of 18 U.S.C. 1001 pertaining to the filing of false, fictitious, or fraudulent statements with the United States, are true and correct according to the best of my knowledge, information and belief.

4. Owner's name and address (If not shown in Items 1-3 above). _____

5. That I am personally acquainted with the mining claim(s). The work and improvements were made by and at the expense of the owner(s) of said claim(s). Said contiguous group of claims, listed on this document, are situated in the

_____ (optional) Mining District; YAVAPAI County, Arizona.

Line No.	AMC NUMBER	CLAIM/SITE NAME	COUNTY RECORDER DATA (If available)	TWP	RNG	SEC
1	<u>455998</u>	<u>GOLD NUGGET #1</u>	<u>2017-0055454</u>	<u>8N</u>	<u>4W</u>	<u>5</u>
2	<u>445998</u>					
3						
4						
5						
6						

4130891

BLM
Date
Stamp

2018 APR 13 P 12: 50
TULSA, ARIZONA

7					
8					
9					
10					

6. That between the dates starting at 12 o'clock noon on September 1, 20 17 and ending at 12 o'clock noon on September 1, 20 18 at least \$ 500 dollars worth of work and improvements were done and performed upon said claim(s) or upon one or more of a contiguous group of claims for the benefit of all, wholly or partly outside of a contiguous group of claims for the benefit of all, not including the location work.

7. That the following persons were employed to perform the work and improvements described herein: _____
J. PEARSON, M. PEARSON

8. That the work and improvements performed were: Filled in old dig holes,
Removed trash, picked up debris, improved roads

9. Dated: 2/21/18 Signature: _____

SUBSCRIBED AND SWORN TO before me, a Notary Public, this _____ day of _____ 20_____

By: _____

Notary Public _____

My Commission Expires _____

Bureau of Land Management
Arizona State Office
www.blm.gov/az

No. of Claims: _____ x \$10 = _____
 Check No.: _____ Init. _____
 Receipt No.: _____
For BLM Use Only

JURAT

A notary public or other officer completing this certificate verifies only the identity of the individual who signed the document to which this certificate is attached, and not the truthfulness, accuracy, or validity of that document.

State of CALIFORNIA

County of Los Angeles

Subscribed and sworn to (or affirmed) before me on this 21st day of,

February, 2018, by Joseph J. Pearson proved to me on

the basis of satisfactory evidence to be the person(s) who appeared before me.

(seal)



Signature Trina M. Ciolek

OPTIONAL

Though the data below is not required by law, it may prove valuable to persons relying on the document and could prevent fraudulent reattachment of this form.

Description of Attached Document

Title or Type of Document: _____

Document Date: _____

Signer(s) Other Than Named Above: _____

Number of Pages: _____

2018 APR 13 P 11:00
HENRY ARIZONA

When Recorded Return Document to:

Kathy Tipton
P.O. Box 1602
FULTON, TX 78358

Check here if this is a change of address.

Telephone: _____

E-mail address: _____

AFFIDAVIT OF PERFORMANCE OF ANNUAL WORK

1. State of Arizona, County of _____ ss:

2. I (Name) KATHY TIPTON

3. Reside at (Address) P.O. Box 1602


City FULTON County _____

State TX Zip 78358 being duly sworn, depose and say that I am a citizen of the United States, more than eighteen years of age, and that all of the facts set forth in this affidavit, subject to the provisions and penalties of 18 U.S.C. 1001 pertaining to the filing of false, fictitious, or fraudulent statements with the United States, are true and correct according to the best of my knowledge, information and belief.

4. Owner's name and address (If not shown in Items 1-3 above). _____

5. That I am personally acquainted with the mining claim(s). The work and improvements were made by and at the expense of the owner(s) of said claim(s). Said contiguous group of claims, listed on this document, are situated in the

_____ (optional) Mining District; YAVAPAI County, Arizona.



Line No.	AMC NUMBER	CLAIM/SITE NAME	COUNTY RECORDER DATA (If available)	TWP	RNG	SEC
1	448775	LUCKY STRIKE	2018-0004733	9N	4W	17
2	448776	OLD #5	2018-0004731	9N	4W	17
3	448777	TIN COP	2018-0004732	9N	4W	17
4						
5						
6						

4139891

BLM
Date
Stamp

JUL 13 P 1:01
 MOUNTAIN VIEW

7					
8					
9					
10					

6. That between the dates starting at 12 o'clock noon on September 1, 20 17 and ending at 12 o'clock noon on September 1, 20 18 at least \$ 1,000 dollars worth of work and improvements were done and performed upon said claim(s) or upon one or more of a contiguous group of claims for the benefit of all, wholly or partly outside of a contiguous group of claims for the benefit of all, not including the location work.

7. That the following persons were employed to perform the work and improvements described herein: K. TIPTON, L. REED, J. TUCKER, M. EIDSMOE, N. EIDSMOE

8. That the work and improvements performed were: PICKED UP TRASH, REMOVED DEBRIS, FILLED IN OLD DIG HOLES, TRIMMED BUSHES, IMPROVED ROADS

9. Dated: 2-7-18 Signature: Kathy Tipton

SUBSCRIBED AND SWORN TO before me, a Notary Public, this 17th day of February 20 18

By: Kathy Tipton

Notary Public Christy Berg

My Commission Expires Feb 8, 2019

Bureau of Land Management
Arizona State Office
www.blm.gov/az



No. of Claims: _____ x \$10 = _____
 Check No.: _____ Init. _____
 Receipt No.: _____
 For BLM Use Only

When Recorded Return Document to:

Lenny Morris
P.O. Box 665
Lander, WY 82520

Check here if this is a change of address.

Telephone: _____

E-mail address: _____

AFFIDAVIT OF PERFORMANCE OF ANNUAL WORK

1. State of Arizona, County of _____ ss:

2. I (Name) Lenny Morris

3. Reside at (Address) P.O. Box 665


City LANDER County _____

State WY zip 82520 being duly sworn, depose and say that I am a citizen of the United States, more than eighteen years of age, and that all of the facts set forth in this affidavit, subject to the provisions and penalties of 18 U.S.C. 1001 pertaining to the filing of false, fictitious, or fraudulent statements with the United States, are true and correct according to the best of my knowledge, information and belief.

4. Owner's name and address (if not shown in Items 1-3 above). _____

5. That I am personally acquainted with the mining claim(s). The work and improvements were made by and at the expense of the owner(s) of said claim(s). Said contiguous group of claims, listed on this document, are situated in the

_____ (optional) Mining District; MOHAVE County, Arizona.



Line No.	AMC NUMBER	CLAIM/SITE NAME	COUNTY RECORDER DATA (If available)	TWP	RNG	SEC
1	430888	JUST BECAUSE	2015-01612	14N	19W	21
2	430887	GOLD BEND	2015-01611	14N	19W	21
3						
4						
5						
6						

4139891

BLM
Date
Stamp

2018 APR 13 P

7					
8					
9					
10					

6. That between the dates starting at 12 o'clock noon on September 1, 20 17 and ending at 12 o'clock noon on September 1, 20 18 at least \$ 600 dollars worth of work and improvements were done and performed upon said claim(s) or upon one or more of a contiguous group of claims for the benefit of all, wholly or partly outside of a contiguous group of claims for the benefit of all, not including the location work.

7. That the following persons were employed to perform the work and improvements described herein: L. Morris

8. That the work and improvements performed were: Improved Roads, Filled in Old dig holes, picked up trash

9. Dated: 3-12-18 Signature: Leo Morris

SUBSCRIBED AND SWORN TO before me, a Notary Public, this 24 day of March 20 18

By: Leo Morris

Notary Public Kimberly Lewis

My Commission Expires 7/18

Bureau of Land Management
Arizona State Office
www.blm.gov/az

No. of Claims: _____ x \$10 = _____
Check No.: _____ Init. _____
Receipt No.: _____
For BLM Use Only

When Recorded Return Document to:

GAM Yeaeger
26480 RCL 52E
Steamboat Springs, CO 80477

Check here is this is a change of address.

Telephone: _____

E-mail address: _____

AFFIDAVIT OF PERFORMANCE OF ANNUAL WORK

1. State of Arizona, County of _____ ss:


2. I (Name) GAM Yeaeger

3. Reside at (Address) 26480 RCL 52E

City Steamboat Springs County Goutt

State W Zip 80477 being duly sworn, depose and say that I am a citizen of the United States, more than eighteen years of age, and that all of the facts set forth in this affidavit, subject to the provisions and penalties of 18 U.S.C. 1001 pertaining to the filing of false, fictitious, or fraudulent statements with the United States, are true and correct according to the best of my knowledge, information and belief.

4. Owner's name and address (If not shown in Items 1-3 above). _____



5. That I am personally acquainted with the mining claim(s). The work and improvements were made by and at the expense of the owner(s) of said claim(s). Said contiguous group of claims, listed on this document, are situated in the

_____ (optional) Mining District; YAVAPAI County, Arizona.

Line No.	AMC NUMBER	CLAIM/SITE NAME	COUNTY RECORDER DATA (If available)	TWP	RNG	SEC
1	43370	Little Picker #2	2015-0046021	2N	5W	13
2						
3						
4						
5						
6						

#4139891

BLM
Date
Stamp

2018 APR 13 PM 4:03

7					
8					
9					
10					

6. That between the dates starting at 12 o'clock noon on September 1, 20 17 and ending at 12 o'clock noon on September 1, 20 18 at least \$ 500 dollars worth of work and improvements were done and performed upon said claim(s) or upon one or more of a contiguous group of claims for the benefit of all, wholly or partly outside of a contiguous group of claims for the benefit of all, not including the location work.

7. That the following persons were employed to perform the work and improvements described herein: _____
G. Yeager, C. Morris

8. That the work and improvements performed were: Picked up trash,
Removed Debris, Filled in old dig Holes

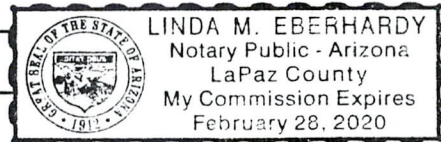
9. Dated: 2-2-18 Signature: Gary Yeager

SUBSCRIBED AND SWORN TO before me, a Notary Public, this 2nd day of Feb 20 18

By: Gary Yeager

Notary Public Linda M Eberhardy

My Commission Expires 2-28-2020



Bureau of Land Management
Arizona State Office
www.blm.gov/az

No. of Claims: _____ x \$10 = _____
Check No.: _____ Init. _____
Receipt No.: _____
For BLM Use Only

When Recorded Return Document to:

LISA TUCKER
P.O. BOX 265
WICKERBURY, AZ 85318

Check here is this is a change of address.

Telephone: _____

E-mail address: _____

AFFIDAVIT OF PERFORMANCE OF ANNUAL WORK

1. State of Arizona, County of MARICOPA ss:

2. I (Name) LISA TUCKER

3. Reside at (Address) P.O. BOX 265


City WICKERBURY County MARICOPA

State AZ Zip 85318 being duly sworn, depose and say that I am a citizen of the United States, more than eighteen years of age, and that all of the facts set forth in this affidavit, subject to the provisions and penalties of 18 U.S.C. 1001 pertaining to the filing of false, fictitious, or fraudulent statements with the United States, are true and correct according to the best of my knowledge, information and belief.

4. Owner's name and address (If not shown in Items 1-3 above). _____

5. That I am personally acquainted with the mining claim(s). The work and improvements were made by and at the expense of the owner(s) of said claim(s). Said contiguous group of claims, listed on this document, are situated in the

_____ (optional) Mining District; CA PAL County, Arizona.



Line No.	AMC NUMBER	CLAIM/SITE NAME	COUNTY RECORDER DATA (If available)	TWP	RNG	SEC
1	425940	Key 1	2013-05195	4N	13W	15
2						
3						
4						
5						
6						

4139891

BLM
Date
Stamp

2018 APR 13 P 1:05

7					
8					
9					
10					

6. That between the dates starting at 12 o'clock noon on September 1, 20 17 and ending at 12 o'clock noon on September 1, 20 18 at least \$ 500 dollars worth of work and improvements were done and performed upon said claim(s) or upon one or more of a contiguous group of claims for the benefit of all, wholly or partly outside of a contiguous group of claims for the benefit of all, not including the location work.

7. That the following persons were employed to perform the work and improvements described herein: L. TUCKER, R. VORIS, M. EIDSMOE

8. That the work and improvements performed were: PICKED UP TRASH, REMOVED DEBRIS, FILLED IN OLD DIS HOLES, TUNNED BUSHES, IMPROVED ROADS

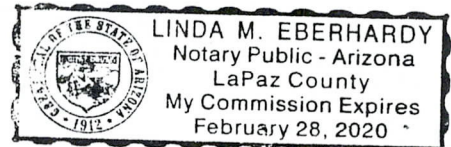
9. Dated: 4/11/18 Signature: [Signature]

SUBSCRIBED AND SWORN TO before me, a Notary Public, this 11th day of April 20 18

By: Lisa Brown Tucker

Notary Public Linda M Eberhardy

My Commission Expires 2-28-2020



Bureau of Land Management
Arizona State Office
www.blm.gov/az

No. of Claims: _____ x \$10 = _____
 Check No.: _____ Init. _____
 Receipt No.: _____
 For BLM Use Only

P.O. Box 267
Wickenburg, AZ 85378

RECEIVED
PHOENIX OFFICE

2018 APR 13 P 1:05

PHOENIX, ARIZONA

BLM
One N. Central Ave.
Suite 800
PHX, AZ 85004



1000



85004

U.S. POSTAGE
PAID
WICKENBURG, AZ
85390
APR 11, 18
AMOUNT
\$0.50
R2304N116747-02

85004-442700



P.O. Box 267
Wickenburg, AZ 85358

RECEIVED
BLM
2018 APR 13 P 1:03
PHOENIX, ARIZONA

BLM
One N. Central Ave.
Suite 800
PHX, AZ 85004



1000



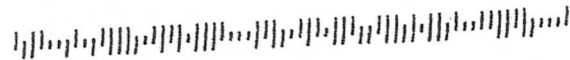
85004

U.S. POSTAGE
PAID
WICKENBURG, AZ
85390
APR 11, 18
AMOUNT

\$0.50

R2304N116747-02

85004-442700



P.O. Box 265
Wickenburg, AZ 85358

RECEIVED OFFICE
2018 APR 13 P 1:02
PHOENIX, ARIZONA



1000



85004

BLM
One N. Central Ave.
Suite 800
PHX, AZ 85004

U.S. POSTAGE
PAID
WICKENBURG, AZ
85390
APR 11, 18
AMOUNT
\$0.71
R2304N116747-02

P.O. Box 265
Wickenburg, AZ 85358



1000



85004


U.S. POSTAGE
PAID
WICKENBURG, AZ
85390
APR 11 18
AMOUNT

\$1.21

R2304N116747-02

BLM
One N. Central Ave.
Suite 800
PHX, AZ 85004

RECEIVED
2018 APR 13 P 12:59
PHOENIX, ARIZONA



P.O. Box 265
Wickenburg, AZ 85318



1000



85004


U.S. POSTAGE
PAID
WICKENBURG, AZ
85390
APR 11, 18
AMOUNT

\$1.42

R2304N116747-02

BLM
One N. Central Ave
Suite 800
PHX, AZ 85004

POST OFFICE
WICKENBURG, AZ
2018 APR 13 PM 1:00



United States Department of the Interior
Bureau of Land Management
 DIV OF LANDS, MINRLS & ENERGY
 ONE N CENTRAL AVE
 PHOENIX, AZ 85004 -4427
 Phone: 602-417-9200

Receipt

No: 4139891

Transaction #: 4253710	
Date of Transaction: 04/16/2018	
CUSTOMER:	
LISA TUCKER PO BOX 265 WICKENBURG, AZ 85358-0265 US	

LINE #	QTY	DESCRIPTION	REMARKS	UNIT PRICE	TOTAL
1	1.00	LOCATABLE MINERALS / MINING CLAIMS- NOT NEW-UNADJUD, ONE AUTH NO. ONLY / MINING CLAIM MONEY RECEIVED CASES: AMC425940/\$90.00	POL 2018/9 WAV	- n/a -	90.00
TOTAL:					\$90.00

PAYMENT INFORMATION					
1	AMOUNT:	20.00	POSTMARKED:	N/A	
	TYPE:	CHECK	RECEIVED:	04/13/2018	
	CHECK NO:	3412			
	NAME:	TUCKER, LISA PO BOX 265 WICKENBURG AZ 85358-0265 US			
2	AMOUNT:	10.00	POSTMARKED:	N/A	
	TYPE:	CHECK	RECEIVED:	04/13/2018	
	CHECK NO:	3413			
	NAME:	TUCKER, LISA PO BOX 265 WICKENBURG AZ 85358-0265 US			
3	AMOUNT:	30.00	POSTMARKED:	N/A	
	TYPE:	CHECK	RECEIVED:	04/13/2018	
	CHECK NO:	3414			
	NAME:	TUCKER, LISA PO BOX 265 WICKENBURG AZ 85358-0265 US			

4	AMOUNT:	10.00	POSTMARKED:	N/A
	TYPE:	CHECK	RECEIVED:	04/13/2018
	CHECK NO:	3415		
	NAME:	TUCKER, LISA PO BOX 265 WICKENBURG AZ 85358-0265 US		
5	AMOUNT:	20.00	POSTMARKED:	N/A
	TYPE:	CHECK	RECEIVED:	04/13/2018
	CHECK NO:	3416		
	NAME:	TUCKER, LISA PO BOX 265 WICKENBURG AZ 85358-0265 US		

REMARKS

This receipt was generated by the automated BLM Collections and Billing System and is a paper representation of a portion of the official electronic record contained therein.

425940

When Recorded Return Document to:

LISA TUCKER
P.O. Box 265
WICKENBURG, AZ 85358

Check here is this is a change of address.

Telephone: _____

E-mail address: _____

AFFIDAVIT OF PERFORMANCE OF ANNUAL WORK

1. State of Arizona, County of LA PAZ ss:

2. I (Name) LISA TUCKER

3. Reside at (Address) P.O. Box 265

City Wickenburg County MARICOPA

State AZ Zip 85358 being duly sworn, depose and say that I am a citizen of the United States, more than eighteen years of age, and that all of the facts set forth in this affidavit, subject to the provisions and penalties of 18 U.S.C. 1001 pertaining to the filing of false, fictitious, or fraudulent statements with the United States, are true and correct according to the best of my knowledge, information and belief.

4. Owner's name and address (If not shown in Items 1-3 above). _____

BLM
Date
Stamp
RECEIVED
BLM AZ STATE OFFICE
2017 NOV 16 P 2:57
PHOENIX, ARIZONA

5. That I am personally acquainted with the mining claim(s). The work and improvements were made by and at the expense of the owner(s) of said claim(s). Said contiguous group of claims, listed on this document, are situated in the

(optional) Mining District; LA PAZ County, Arizona.

Line No.	AMC NUMBER	CLAIM/SITE NAME	COUNTY RECORDER DATA (If available)	TWP	RNG	SEC
1	425940	Key 1	2013-05195	4N	13W	15
2						
3						
4						
5						
6						

#4026825

Form: MCF108
Revised July 2014
Page 1 of 2

INDEXED
DEC 01 2017
BY: R. Ann

RECEIVED
BLM AZ STATE OFFICE

2017 NOV 16 P 2:57

BLM
Date
Stamp PHOENIX, ARIZONA

7						
8						
9						
10						

6. That between the dates starting at 12 o'clock noon on September 1, 20 16 and ending at 12 o'clock noon on September 1, 20 17 at least \$ 600 dollars worth of work and improvements were done and performed upon said claim(s) or upon one or more of a contiguous group of claims for the benefit of all, wholly or partly outside of a contiguous group of claims for the benefit of all, not including the location work.

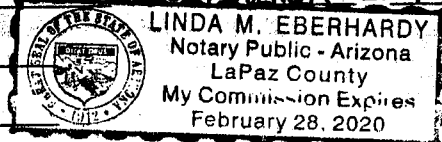
7. That the following persons were employed to perform the work and improvements described herein: _____
R. Joris, G. Yeager, L. Tucker

8. That the work and improvements performed were: Picked up trash, removed debris, filled in old dig holes

9. Dated: 11-14-17 Signature: Lisa Tucker

SUBSCRIBED AND SWORN TO before me, a Notary Public, this 14th day of November 20 17

By: Lisa Tucker
Notary Public Linda M. Eberhardy
My Commission Expires 2-28-2020




Bureau of Land Management
Arizona State Office
www.blm.gov/az

No. of Claims: _____ x \$10 = _____
Check No.: 3910 Init. JML
Receipt No.: 4026825
For BLM Use Only

P.O. Box 265
Dickerson, AZ 85308

PHOENIX AZ 852

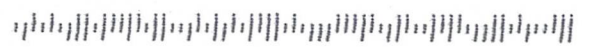
14 NOV 2017 PM 9 L



PHOENIX, ARIZONA
2017 NOV 16 P 2:51
RECEIVED
BLM AZ STATE OFFICE

BLM
One N. Central Ave
Suite 800
PHX, AZ 85004

85004-442700



United States Department of the Interior
Bureau of Land Management
 DIV OF LANDS, MINRLS & ENERGY
 ONE N CENTRAL AVE
 PHOENIX, AZ 85004 -4427
 Phone: 602-417-9200

Receipt

No: 4026825

Transaction #: 4137708	
Date of Transaction: 11/28/2017	
CUSTOMER:	
LISA TUCKER PO BOX 265 WICKENBURG, AZ 85358-0265 US	

LINE #	QTY	DESCRIPTION	REMARKS	UNIT PRICE	TOTAL
1	1.00	LOCATABLE MINERALS / MINING CLAIMS- NOT NEW-UNADJUD, ONE AUTH NO. ONLY / MINING CLAIM MONEY RECEIVED CASES: AMC425940/\$10.00	POL 2017/1	- n/a -	10.00
TOTAL:					\$10.00

PAYMENT INFORMATION					
1	AMOUNT:	10.00	POSTMARKED:	N/A	
	TYPE:	CHECK	RECEIVED:	11/28/2017	
	CHECK NO:	3190			
	NAME:	TUCKER, LISA PO BOX 265 WICKENBURG AZ 85358-0265 US			

REMARKS

This receipt was generated by the automated BLM Collections and Billing System and is a paper representation of a portion of the official electronic record contained therein.

UNITED STATES
DEPARTMENT OF THE INTERIOR
BUREAU OF LAND MANAGEMENT

AMC 425940

MAINTENANCE FEE WAIVER CERTIFICATION

92

RAM

FORM APPROVED
OMB NO. 1004-0114
Expires: October 31, 2016

SEE INSTRUCTIONS ON PAGE 2

- This small miner waiver is filed for the assessment year beginning on September 1, 2017 and ending on September 1, 2018.
- The undersigned and all related parties owned ten or fewer mining claims, mill, or tunnel sites located and maintained on Federal lands in the United States of America on September 1, 2017.
- The undersigned have performed the assessment work required by law for each mining claim listed prior to filing this waiver and understand that by filing this form, the undersigned must file an affidavit of assessment work with the Bureau of Land Management (BLM) by the December 30th following the filing of this waiver.
- The undersigned understand that if the assessment work obligation has not yet come due under 30 U.S.C. 28 (for those claims in their first assessment year only), a notice of intent to hold reciting this condition must be recorded by the December 30th following the filing of this waiver.
- The undersigned understand that mill and tunnel sites may also be listed on this waiver and be waived from payment of the maintenance fee, and that a notice of intent to hold for these sites is required to be filed with the BLM by the December 30th following the filing of this waiver.
- The undersigned understand and acknowledge that pursuant to 43 U.S.C. 1212 and 18 U.S.C. 1001, the filing or recording of a false, fictitious, or fraudulent document with the BLM may result in a fine of up to \$250,000, a prison term not to exceed five years, or both.
- The mining claims, mill or tunnel sites for which this waiver from payment of the maintenance fees is requested are:

CLAIM OR SITE NAME	BLM RECORDATION SERIAL NUMBER
1. Key 1 ✓	AMC 425940
2.	
3.	
4.	
5.	
6.	
7.	
8.	
9.	
10.	

RECEIVED
BLM ASSISTANT OFFICE
2017 JUL 28 P 3:01
PHOENIX, ARIZONA

The owner(s) (claimants) of the above mining claims and sites are:

NW-Check 2 of
1 Lisa Tucker ✓
(Owner's Name - Please Print)

Lisa Tucker
(Owner's Signature)

P.O. Box 206
(Owner's Mailing Address)

Wickenburg AZ 85358
(City) (State) (Zip Code)

6 ct Melvin Eidsmore
(Owner's Name - Please Print)

Melvin Eidsmore
(Owner's Signature)

31 Howell Rd
(Owner's Mailing Address)

Pt. Hadlock WA 98339
(City) (State) (Zip Code)

1 ct Robert Voris ✓
(Owner's Name - Please Print)

Robert Voris
(Owner's Signature)

P.O. Box 216
(Owner's Mailing Address)

Salome AZ 85348
(City) (State) (Zip Code)

3 ct Gary Yeager ✓
(Owner's Name - Please Print)

Gary Yeager
(Owner's Signature)

26480 RR 52E
(Owner's Mailing Address)

Steamboat Springs CO 80487
(City) (State) (Zip Code)

(Continued on page 2)

ENTERED
AUG 31 2017
BY: PB

✓ Anthony Yunquez ✓
(Owner's Name - Please Print)
P.O. Box 478
(Owner's Mailing Address)

Anthony Yunquez
(Owner's Signature)
Tonopah AZ 85354
(City) (State) (Zip Code)

_____ (Owner's Name - Please Print)	_____ (Owner's Signature)	_____	_____
_____ (Owner's Mailing Address)	_____ (City)	_____ (State)	_____ (Zip Code)
_____ (Owner's Name - Please Print)	_____ (Owner's Signature)	_____	_____
_____ (Owner's Mailing Address)	_____ (City)	_____ (State)	_____ (Zip Code)
_____ (Owner's Name - Please Print)	_____ (Owner's Signature)	_____	_____
_____ (Owner's Mailing Address)	_____ (City)	_____ (State)	_____ (Zip Code)

18 U.S.C. 1001 and 43 U.S.C. 1212 make it a crime for any person knowingly and willfully to make to any department or agency of the United States any false, fictitious or fraudulent statements or representations as to any matter within its jurisdiction.

INSTRUCTIONS

1. This certification is made under the provisions of 43 U.S.C. § 1744 and 30 U.S.C. §28-28k and the regulations thereunder (43 CFR Part 3830).
2. The claimant(s) must fill in the dates in paragraph 1 for the beginning and ending of the assessment year for which this waiver is sought.
3. The claimant(s) must fill in the date in paragraph 2 for the beginning of the assessment year for which this waiver is sought.
4. All claim and site names and BLM serial numbers must be listed for the mining claims, mill sites, and tunnel sites for which the waiver is sought.
5. All owners of the mining claims, mill sites, and tunnel sites and their addresses must be given.
6. This waiver form must be signed by all the claimants or their designated agent, in original form. If an agent is designated, a notarized designation of agent, signed by all of the claimants with proper address given, must be submitted with this waiver.
7. This form must be filed no later than September 1st for the upcoming assessment year in the BLM State Office where the mining claims or sites are recorded, or the waiver cannot be granted by the BLM. (Example: To obtain a waiver for the assessment year 2012, which begins on September 1, 2011, you must qualify for and file for a waiver no later than September 1, 2011, in the proper BLM State Office.)
8. For all mining claims which require assessment work, you must record an affidavit of labor on or before the December 30th immediately following the filing of this waiver. For all other mining claims or sites waived, you must record a notice of intent to hold on or before the December 30th immediately following the filing of this waiver.
9. Mill and tunnel sites may also be listed on this waiver and be waived from payment of the maintenance fee. A notice of intent to hold for these sites is required to be filed by the December 30th following the filing of this waiver.

ENTERED AUG 31 2017

PHOENIX RIZONA
2017 JUL 28 P 3:01
BLM AZ STATE OFFICE
RECEIVED
STATE OFFICE

FOR OFFICIAL USE ONLY

Customer Name Update Screen

System ID:MC

Name: EIDSMOE MELVIN

Lookup

Proprietor #: 2327952

Renumber To:

Category: P - PRIVATE

Address: 31 SHOTWELL RD

City: PORT HADLOCK

State: WA

Lookup

Zip: 983399418

UNDELIVERABLE

No Annual Reminders

Email: SAYNANCY@YAHOO.COM

Phone: 360-643-1620

*Address Change
AC 170 per 2018
WAIVER
ENTERED AUG 31 2017
PB*

Save

Save/Override DataFlux

Delete

Renumber

Customer details successfully saved for Customer Id 2327952

Customer Name Update Screen

System ID:MC

Name: EIDSMOE MELVIN

Proprietor #: 2327952 Renumber To:

Category: P - PRIVATE

Address: PO BOX 997 ← PREVIOUS ADDRESS

City: SALOME

State: AZ

Zip: 853480997

UNDELIVERABLE
 No Annual Reminders

Email: SAYNANCY@YAHOO.COM

Phone: 360-643-1620

**DEPARTMENT OF THE INTERIOR
BUREAU OF LAND MANAGEMENT
MINING CLAIMS**

Run Date/Time: 08/31/2017 07:14 AM

(LIVE) Serial Register Page

Page 1 of 1

01 10-21-1976;090STAT0090;43USC1744
Case Type 384201: PLACER CLAIM
Claim Name: KEY #1
Commodity :
Case Disposition: ACTIVE
Required Maintenance Fee: \$465.00

Total Acres
60.000

Serial Number
AMC425940
Lead File Number
AMC425940

Name & Address	Int Rel
TUCKER LISA VORIS ROBERT EIDSMOE MELVIN YEAGER GARY YNIGUEZ ANTHONY	CLAIMANT CLAIMANT CLAIMANT CLAIMANT CLAIMANT
PO BOX 265 PO BOX 216 31 SHOTWELL RD 26480 COUNTY ROAD 52E PO BOX 478, 383 S 515TH AVE	
WICKENBURG, AZ 85358-0265 SALOME, AZ 85348-0216 PORT HADLOCK, WA 98339-9418 STEAMBOAT SPRINGS, CO 80487-941 TONOPAH, AZ 85354-0478	

Mer Twp	Rng	Sec	Quadrant	District/Field Office	County
14	0040N	0130W	015	SE LAKE HAVASU FO	LA PAZ

Act Date	Code	Action	Action Remarks	Receipt Number
11/25/2013	403	LOCATION DATE		
12/18/2013	395	RECORDATION NOTICE RECD	1	2933619
07/28/2017	483	SMALL MINER CERT FILED	2018	
06/29/2016	483	SMALL MINER CERT FILED	2017	
06/29/2016	480	EVID OF ASSMT FILED	2016	3595931
09/01/2015	483	SMALL MINER CERT FILED	2016	
09/01/2015	480	EVID OF ASSMT FILED	2015	3384957
08/11/2014	483	SMALL MINER CERT FILED	2015	
12/18/2013	484	LOCATION YEAR / MAINTENANCE	2014;\$140	2933619
10/09/2014	480	EVID OF ASSMT FILED	2014	3146777
07/28/2017	170	ADDRESS CHANGE FILED	EIDSMOE MELVIN	
02/16/2017	396	TRF OF INTEREST FILED	SWIGART BUCK	3765981
02/09/2015	188	DECISION VACATED	11/13/2014	
12/17/2014	365	DEC REMANDED FUR ACTION	IBLA 2015-0053	
12/10/2014	120	APPEAL FILED	IBLA 2015-0053	
07/01/2014	393	DECISION/NOTICE ISSUED	ASSN PLACER INFO REQ	
05/29/2014	669	LAND STATUS CHECKED		
12/18/2013	501	ACCT ADV IN LEAD FILE	AMC425940;	
12/18/2013	685	ADDL MAINTENANCE FEE	2014;\$280	2933619

Line Nr Remarks

**NO WARRANTY IS MADE BY BLM
FOR USE OF THE DATA FOR
PURPOSES NOT INTENDED BY BLM**

U.S. DEPARTMENT OF THE INTERIOR
BUREAU OF LAND MANAGEMENT



Mining Claims

Last modified: 07/31/2017 08:14:35

Status: **ACTIVE** Last Assmt Yr: **2017**

Serial Number
AMC425940

[View](#) [Void](#) [Delete](#) [Copy](#)

[Serial Register Page](#)

Case Header Details

Case Type	Claim Name	Commodity	Lead File Nr	Case Acres	Curr Mnt Fee	Military Waiver	Leave Military	Military Expiration
384201	KEY #1		AMC425940	60.000	\$465.00			

[Update Header Details](#)

Owner Details

Search Criteria: Search Column: [Search](#)

Proprietor Name(LFI)	Int Rel	Address	Address2	City	State	Zip
TUCKER LISA	58	PO BOX 265		WICKENBURG	AZ	853580265
EIDSMOE MELVIN	58	PO BOX 997		SALOME	AZ	853480997
YEAGER GARY	58	26480 COUNTY ROAD 52E		STEAMBOAT SPRINGS	CO	804879415
VORIS ROBERT	58	PO BOX 216		SALOME	AZ	853480216
YNIGUEZ ANTHONY	58	PO BOX 478	383 S 515TH AVE	TONOPAH	AZ	853540478

Previous Address

[Update Customer Details](#) # Customers: 5 [Update Multiple Cases](#)

Land Description Details

Meridian: Township: Range: Section: Search Column: [Search](#)

Meridian	Twp	Range	Sec	NE	NW	SW	SE	Geo St	County	Office	SMA
14	0040N	0130W	015				X	AZ	LA PAZ	LAKE HAVASU FO	BUREAU OF LAND MGMT

[Update Location Details](#) # Locations: [Update Multiple Cases](#)

Action Details

Search Criteria: Search Column: [Search](#)

	Date (mm/dd/yyyy)	Code	Action Taken	Action Remarks	Receipt Nr
1	11/25/2013	403	LOCATION DATE		
2	12/18/2013	395	RECORDATION NOTICE RECD	1	2933619
3	06/29/2016	483	SMALL MINER CERT FILED	2017	
4	07/28/2017	913	MAINT WAIVER DOC FILED	2018	
5	02/16/2017	396	TRF OF INTEREST FILED	SWIGART BUCK	3765981
6	06/29/2016	913	MAINT WAIVER DOC FILED	2017	
7	06/29/2016	480	EVID OF ASSMT FILED	2016	3595931

[Update Action Details](#) # Actions: 21 [Update Multiple Cases](#)

Remarks

Search Criteria: Search Column: [Search](#)

Line #	Remarks
---	No Data Found

[Update Remarks](#) # Remarks: 0 [Update Multiple Cases](#)

Top of Screen


UNITED STATES DEPARTMENT OF THE INTERIOR
BUREAU OF LAND MANAGEMENT

MC NATIONWIDE CLAIMANT LISTING
August 31, 2017

Cust	AZ	National
	CLAIMANT	Total
EIDSMOE MELVIN PO BOX 997 SALOME, AZ 85348-0997	6	6
TUCKER LISA PO BOX 265 WICKENBURG, AZ 85358-0265	2	2
VORIS ROBERT PO BOX 216 SALOME, AZ 85348-0216	1	1
YEAGER GARY 26480 COUNTY ROAD 52E STEAMBOAT SPRINGS, CO 80487-9415	3	3
YNIGUEZ ANTHONY PO BOX 478 383 S 515TH AVE TONOPAHA, AZ 85354-0478	1	1

UNITED STATES
DEPARTMENT OF THE INTERIOR
BUREAU OF LAND MANAGEMENT

78

425940

MAINTENANCE FEE WAIVER CERTIFICATION

FORM APPROVED
OMB NO. 1004-0114
Expires: October 31, 2016

SEE INSTRUCTIONS ON PAGE 2

YML

- This small miner waiver is filed for the assessment year beginning on September 1, 2016 and ending on September 1, 2017.
- The undersigned and all related parties owned ten or fewer mining claims, mill, or tunnel sites located and maintained on Federal lands in the United States of America on September 1, 2016.
- The undersigned have performed the assessment work required by law for each mining claim listed prior to filing this waiver and understand that by filing this form, the undersigned must file an affidavit of assessment work with the Bureau of Land Management (BLM) by the December 30th following the filing of this waiver.
- The undersigned understand that if the assessment work obligation has not yet come due under 30 U.S.C. 28 (for those claims in their first assessment year only), a notice of intent to hold reciting this condition must be recorded by the December 30th following the filing of this waiver.
- The undersigned understand that mill and tunnel sites may also be listed on this waiver and be waived from payment of the maintenance fee, and that a notice of intent to hold for these sites is required to be filed with the BLM by the December 30th following the filing of this waiver.
- The undersigned understand and acknowledge that pursuant to 43 U.S.C. 1212 and 18 U.S.C. 1001, the filing or recording of a false, fictitious, or fraudulent document with the BLM may result in a fine of up to \$250,000, a prison term not to exceed five years, or both.
- The mining claims, mill or tunnel sites for which this waiver from payment of the maintenance fees is requested are:

CLAIM OR SITE NAME	BLM RECORDATION SERIAL NUMBER
1. <u>Key 1</u> ✓	<u>AME 425940</u>
2.	
3.	
4.	
5.	
6.	
7.	
8.	
9.	
10.	

RECEIVED
 BLM STATE OFFICE
 DENIX, ARIZONA
 AUG 29 P 2:42

The owner(s) (claimants) of the above mining claims and sites are:

Buck Swigart
(Owner's Name - Please Print)
P.O. Box 1021
(Owner's Mailing Address)

Buck Swigart
(Owner's Signature)
Salome AZ 85348
(City) (State) (Zip Code)

LISA Tucker
(Owner's Name - Please Print)
P.O. Box 265
(Owner's Mailing Address)

Lisa Tucker
(Owner's Signature)
Wickenburg AZ 85318
(City) (State) (Zip Code)

Melvin Eidsmoe
(Owner's Name - Please Print)
31 PHOTWELL RD
(Owner's Mailing Address)

Lisa Tucker for Mel Eidsmoe
(Owner's Signature)
PT. HADLOCK WA 98339
(City) (State) (Zip Code)

Robert Voris
(Owner's Name - Please Print)
P.O. Box 216
(Owner's Mailing Address)

Lisa Tucker for Robert Voris
(Owner's Signature)
Salome AZ 85348
(City) (State) (Zip Code)

INTEREST
AUG 30 2016

(Continued on page 2)

247
BY: YML
483

new
com

GARY Yeager
(Owner's Name - Please Print)

26480 RCR JAE
(Owner's Mailing Address)

(Owner's Name - Please Print)

(Owner's Mailing Address)

(Owner's Name - Please Print)

(Owner's Mailing Address)

(Owner's Name - Please Print)

(Owner's Mailing Address)

Jim Tucker for Gary Yeager POA
(Owner's Signature)

STEAMBOAT Springs CO 80487
(City) (State) (Zip Code)

(Owner's Signature)

(City) (State) (Zip Code)

(Owner's Signature)

(City) (State) (Zip Code)

(Owner's Signature)

(City) (State) (Zip Code)

RECEIVED
BLM AZ STATE OFFICE
2011 JUN 29 2:22
PHOENIX, ARIZONA

18 U.S.C. 1001 and 43 U.S.C. 1212 make it a crime for any person knowingly and willfully to make to any department or agency of the United States any false, fictitious or fraudulent statements or representations as to any matter within its jurisdiction.

INSTRUCTIONS


1. This certification is made under the provisions of 43 U.S.C. § 1744 and 30 U.S.C. §28-28k and the regulations thereunder (43 CFR Part 3830).
2. The claimant(s) must fill in the dates in paragraph 1 for the beginning and ending of the assessment year for which this waiver is sought.
3. The claimant(s) must fill in the date in paragraph 2 for the beginning of the assessment year for which this waiver is sought.
4. All claim and site names and BLM serial numbers must be listed for the mining claims, mill sites, and tunnel sites for which the waiver is sought.
5. All owners of the mining claims, mill sites, and tunnel sites and their addresses must be given.
6. This waiver form must be signed by all the claimants or their designated agent, in original form. If an agent is designated, a notarized designation of agent, signed by all of the claimants with proper address given, must be submitted with this waiver.
7. This form must be filed no later than September 1st for the upcoming assessment year in the BLM State Office where the mining claims or sites are recorded, or the waiver cannot be granted by the BLM. (Example: To obtain a waiver for the assessment year 2012, which begins on September 1, 2011, you must qualify for and file for a waiver no later than September 1, 2011, in the proper BLM State Office.)
8. For all mining claims which require assessment work, you must record an affidavit of labor on or before the December 30th immediately following the filing of this waiver. For all other mining claims or sites waived, you must record a notice of intent to hold on or before the December 30th immediately following the filing of this waiver.
9. Mill and tunnel sites may also be listed on this waiver and be waived from payment of the maintenance fee. A notice of intent to hold for these sites is required to be filed by the December 30th following the filing of this waiver.

FOR OFFICIAL USE ONLY

Bureau of Land Management
One North Central
Phoenix, AZ 85004


To Whom It May Concern:

Please be advised, that I, Melvin Eidsmoe whose mailing address is 31 Shotwell Rd., Pt. Hadlock, WA 98339, do hereby grant Lisa Tucker my Power of Attorney for all my signatory rights on the Key 1 (AMC 425940) mining claim.


Melvin Eidsmoe

SUBSCRIBED AND SWORN TO before me, a Notary Public, this 1st day of June, 2016.

By Melvin Eidsmoe
Notary Public Aneta L Rasmussen
My Commission Expires Dec 16, 2019



RECEIVED
BLM AZ STATE OFFICE
2016 JUN 29 P 2:42
PHOENIX, ARIZONA

Bureau of Land Management
One North Central
Phoenix, AZ 85004

To Whom It May Concern:

Please be advised that I, Robert Voris whose mailing address is PO Box 216, Salome, AZ 85348 do hereby grant Lisa Tucker Power of Attorney for all my signatory rights on the Key 1 mining claim, AMC 425940.

Robert Voris
Robert Voris

SUBSCRIBED AND SWORN TO before me, a Notary Public, this 12 day of
May, 2016.

By Robert Voris

Notary Public Danna K Grooms

My Commission Expires Feb 20, 2020



RECEIVED
BLM AZ STATE OFFICE
2016 JUN 29 P 2:42
PHOENIX, ARIZONA

Bureau of Land Management
One North Central
Phoenix, AZ 85004


To Whom It May Concern:

Please be advised that I, Gary Yeager who resides at 26480 RCR 52E, Steamboat Springs, CO 80477, do hereby grant Lisa Tucker Power of Attorney for all my signatory rights on any and all mining claims that I am a party to.

x Gary Yeager
Gary Yeager

SUBSCRIBED AND SWORN TO before me, a Notary Public, this 5th day of
May, 2016.

By Linda M Eberhardy
Notary Public Linda M Eberhardy LaPaz County, AZ
My Commission Expires 2-28-2020



RECEIVED
BLM AZ STATE OFFICE
2016 JUL 26 P 2:43
PHOENIX, ARIZONA

When Recorded Return Document to:

Buck Swigart
P.O. Box 1021
Salome, AZ 85348

396452

396354

425940

434546

Check here if this is a change of address.

Telephone: _____

E-mail address: _____

AFFIDAVIT OF PERFORMANCE OF ANNUAL WORK

1. State of Arizona, County of LA PAZ ss:

2. I (Name) Buck Swigart

3. Reside at (Address) P.O. Box 1021

City Salome County LA PAZ

RECEIVED
BLM AZ STATE OFFICE
2016 JUN 29 P 2:42
PHOENIX, ARIZONA
BLM
Date
Stamp

State AZ Zip 85348 being duly sworn, depose and say that I am a citizen of the United States, more than eighteen years of age, and that all of the facts set forth in this affidavit, subject to the provisions and penalties of 18 U.S.C. 1001 pertaining to the filing of false, fictitious, or fraudulent statements with the United States, are true and correct according to the best of my knowledge, information and belief.

4. Owner's name and address (If not shown in Items 1-3 above). _____

5. That I am personally acquainted with the mining claim(s). The work and improvements were made by and at the expense of the owner(s) of said claim(s). Said contiguous group of claims, listed on this document, are situated in the

(optional) Mining District; LA PAZ County, Arizona.

Line No.	AMC NUMBER	CLAIM/SITE NAME	COUNTY RECORDER DATA (If available)	TWP	RNG	SEC
1	396452	PHANTOM 1	2009-01717	4N	13W	15
2	396354	GOLD RUN 2	2009-01719	4N	13W	15
3	396355	GOLD RUN 1	2009-01718	4N	13W	15
4						
5						
6						

Form: MCF108
Revised Jan. 2006
Page 1 of 2

ENTERED
JUL 01 2016
BY: Ram

RECEIVED
 BLM ARIZONA OFFICE
 2016 JUN 29 P 2:12
 PHOENIX, ARIZONA
 BLM
 Date
 Stamp

7					
8					
9					
10					

6. That between the dates starting at 12 o'clock noon on September 1, 20 15 and ending at 12 o'clock noon on September 1, 20 16 at least \$ 1000 dollars worth of work and improvements were done and performed upon said claim(s) or upon one or more of a contiguous group of claims for the benefit of all, wholly or partly outside of a contiguous group of claims for the benefit of all, not including the location work.

7. That the following persons were employed to perform the work and improvements described herein: _____

Buck SWIGART, J. SWIGART

8. That the work and improvements performed were: Picked UP TRASH, Picked

IN OLD Dig HOLES, TRIMMED BRUSH, REMOVED

DEBRIS, IMPROVED ROADS

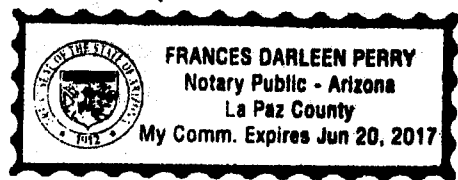
9. Dated: 4-25-16 Signature: Buck Swigart

SUBSCRIBED AND SWORN TO before me, a Notary Public, this 25th day of April 2016

By: Buck Swigart

Notary Public Frances Darleen Perry



My Commission Expires June 20, 2017



Bureau of Land Management
 Arizona State Office
www.az.blm.gov

No. of Claims: 5 x \$10 = 50
 Check No.: 3233 Init. MP
 Receipt No.: 3595931
 For BLM Use Only

P.O. Box 245
Wickenburg, AZ 85378



BLM
One N. Central Ave.
Suite 800
PHX, AZ 85004



POST
OFFICE

425940

When Recorded Return Document to:

Buck Swigart
P.O. Box 1021
Salome, AZ 85348

Check here if this is a change of address.

Telephone: _____

E-mail address: _____

AFFIDAVIT OF PERFORMANCE OF ANNUAL WORK

1. State of Arizona, County of LA PAZ ss:

2. I (Name) BUCK SWIGART

3. Reside at (Address) P.O. BOX 1021

City Salome County LA PAZ

BLM
Date
Stamp
RECEIVED
BLM
2016 JUN 29 P
PHOENIX, ARIZONA

State AZ Zip 85348 being duly sworn, depose and say that I am a citizen of the United States, more than eighteen years of age, and that all of the facts set forth in this affidavit, subject to the provisions and penalties of 18 U.S.C. 1001 pertaining to the filing of false, fictitious, or fraudulent statements with the United States, are true and correct according to the best of my knowledge, information and belief.

4. Owner's name and address (if not shown in Items 1-3 above). _____

5. That I am personally acquainted with the mining claim(s). The work and improvements were made by and at the expense of the owner(s) of said claim(s). Said contiguous group of claims, listed on this document, are situated in the

(optional) Mining District; LA PAZ County, Arizona.

Line No.	AMC NUMBER	CLAIM/SITE NAME	COUNTY RECORDER DATA (If available)	TWP	RNG	SEC
1	425940	Key 1	2013-05195	49	13W	15
2						
3						
4						
5						
6						

Form: MCF108
Revised Jan. 2006
Page 1 of 2

ENTERED
JUL 01 2016
BY: Ram

AFFIDAVIT OF PERFORMANCE OF ANNUAL WORK - page 2

BLM
Date
Stamp

2016 JUN 29 P 2:42
PHOENIX, ARIZONA

RECEIVED

7					
8					
9					
10					

6. That between the dates starting at 12 o'clock noon on September 1, 20 15 and ending at 12 o'clock noon on September 1, 20 16 at least \$ 500 dollars worth of work and improvements were done and performed upon said claim(s) or upon one or more of a contiguous group of claims for the benefit of all, wholly or partly outside of a contiguous group of claims for the benefit of all, not including the location work.

7. That the following persons were employed to perform the work and improvements described herein: _____


Buck SWIGART, M. EIDSMOE

8. That the work and improvements performed were: Picked up TRASH, IMPROVED ROADS, TRIMMED BUSHES, Filled in OLD Dig Holes

9. Dated: 4-25-16 Signature: Buck Swigart

SUBSCRIBED AND SWORN TO before me, a Notary Public, this 25th day of April 20 16

By: Buck Swigart
Notary Public Frances Darleen Perry
My Commission Expires June 20, 2017




Bureau of Land Management
Arizona State Office
www.az.blm.gov

No. of Claims: _____ x \$10 = _____
Check No.: _____ Init. _____
Receipt No.: _____
For BLM Use Only

Form: MCF108
Revised Jan. 2006
Page 2 of 2

P.O. Box 265
Wickenburg, AZ 85378



BLM
One W. Central Ave.
Suite 800
PHX, AZ 85004



When Recorded Return Document t

434546

Buck Swigart
P.O. BOX 1021
Salome, AZ 85348

Check here is this is a change of address.

Telephone: _____

E-mail address: _____

AFFIDAVIT OF PERFORMANCE OF ANNUAL WORK

1. State of Arizona, County of LA PAZ ss:

2. I (Name) Buck Swigart

3. Reside at (Address) P.O. BOX 1021

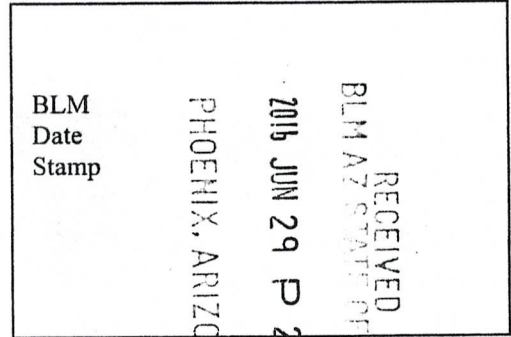
City Salome County LA PAZ

State AZ Zip 85348 being duly sworn, depose and say that I am a citizen of the United States, more than eighteen years of age, and that all of the facts set forth in this affidavit, subject to the provisions and penalties of 18 U.S.C. 1001 pertaining to the filing of false, fictitious, or fraudulent statements with the United States, are true and correct according to the best of my knowledge, information and belief.


4. Owner's name and address (If not shown in Items 1-3 above). _____

5. That I am personally acquainted with the mining claim(s). The work and improvements were made by and at the expense of the owner(s) of said claim(s). Said contiguous group of claims, listed on this document, are situated in the

_____ (optional) Mining District; LA PAZ County, Arizona.



Line No.	AMC NUMBER	CLAIM/SITE NAME	COUNTY RECORDER DATA (If available)	TWP	RNG	SEC
1	434546	GOTTCHA	2015-04190	5N	14W	17E20
2						
3						
4						
5						
6						



RECEIVED
BLM AZ STATE OFFICE
2016 JUN 29 P 2:41
PHOENIX, ARIZONA

BLM
Date
Stamp

7					
8					
9					
10					

6. That between the dates starting at 12 o'clock noon on September 1, 20 15 and ending at 12 o'clock noon on September 1, 20 16 at least \$ 1,000 dollars worth of work and improvements were done and performed upon said claim(s) or upon one or more of a contiguous group of claims for the benefit of all, wholly or partly outside of a contiguous group of claims for the benefit of all, not including the location work.

7. That the following persons were employed to perform the work and improvements described herein: _____

Buck Swigart, L. Morris, J. Bulfer

8. That the work and improvements performed were: Filled in old dig holes, picked up trash, removed debris, improved roads, trimmed bushes


9. Dated: 4-25-16 Signature: Buck Swigart

SUBSCRIBED AND SWORN TO before me, a Notary Public, this 25th day of April 2016

By: Buck Swigart

Notary Public Frances Darleen Perry

My Commission Expires June 20, 2017



Bureau of Land Management
Arizona State Office
www.blm.gov/az

No. of Claims: _____ x \$10 = _____
 Check No.: _____ Init. _____
 Receipt No.: _____
 For BLM Use Only

P.O. Box 245
Wickenburg, AZ 85358



BLM
One N. Central Ave.
Suite 800
PHX, AZ 85004



POSTER

United States Department of the Interior
Bureau of Land Management
 DIV OF LANDS, MINRLS & ENERGY
 ONE N CENTRAL AVE
 PHOENIX, AZ 85004 -4427
 Phone: 602-417-9200

Receipt

No: 3595931

Transaction #: 3699215	
Date of Transaction: 06/30/2016	
CUSTOMER:	
LISA TUCKER PO BOX 265 WICKENBURG,AZ 85358-0265 US	

LINE #	QTY	DESCRIPTION	REMARKS	UNIT PRICE	TOTAL
1	1.00	LOCATABLE MINERALS / MINING CLAIMS- NOT NEW-UNADJUD,ONE AUTH NO. ONLY / MINING CLAIM MONEY RECEIVED CASES: AMC396452/\$50.00	POL 2016/5 WAV	- n/a -	50.00
TOTAL:					\$50.00

PAYMENT INFORMATION					
1	AMOUNT:	50.00	POSTMARKED:	06/27/2016	
	TYPE:	CHECK	RECEIVED:	06/29/2016	
	CHECK NO:	3233			
	NAME:	TUCKER, LISA B PO BOX 265 WICKENBURG AZ 85358-0265 US			

REMARKS

This receipt was generated by the automated BLM Collections and Billing System and is a paper representation of a portion of the official electronic record contained therein.

396354

396452

425940

When Recorded Return Document to:

Buck Swigart
P.O. Box 1021
Salome, AZ 85348

Check here if this is a change of address.

Telephone: _____

E-mail address: _____

AFFIDAVIT OF PERFORMANCE OF ANNUAL WORK

1. State of Arizona, County of LA PAZ ss:

2. I (Name) Buck Swigart

3. Reside at (Address) P.O. Box 1021

City Salome County LA PAZ

RECEIVED
BLM
Date
Stamp
2014 OCT -9 P 2:41
PHOENIX, ARIZONA

State AZ Zip 85348 being duly sworn, depose and say that I am a citizen of the United States, more than eighteen years of age, and that all of the facts set forth in this affidavit, subject to the provisions and penalties of 18 U.S.C. 1001 pertaining to the filing of false, fictitious, or fraudulent statements with the United States, are true and correct according to the best of my knowledge, information and belief.

4. Owner's name and address (If not shown in Items 1-3 above). _____

5. That I am personally acquainted with the mining claim(s). The work and improvements were made by and at the expense of the owner(s) of said claim(s). Said contiguous group of claims, listed on this document, are situated in the

(optional) Mining District; LA PAZ County, Arizona.

Line No.	AMC NUMBER	CLAIM/SITE NAME	COUNTY RECORDER DATA (If available)	TWP	RNG	SEC
1	396452	PHANTOM 1	2009-01717	4N	13W	15
2	396354	GOLD RUN 2	2009-01719	4N	13W	15
3	396355	GOLD RUN 1	2009-01718	4N	13W	15
4						
5						
6						

Form: MCF108
Revised Jan. 2006
Page 1 of 2

ENTERED
OCT 24 2014
BY: Ram

BLM
Date
Stamp

PHOENIX, ARIZONA

2014 OCT -9 P 2:41

RECEIVED
BLM / PHOENIX OFFICE

7					
8					
9					
10					

6. That between the dates starting at 12 o'clock noon on September 1, 20 13 and ending at 12 o'clock noon on September 1, 20 14 at least \$ 400 dollars worth of work and improvements were done and performed upon said claim(s) or upon one or more of a contiguous group of claims for the benefit of all, wholly or partly outside of a contiguous group of claims for the benefit of all, not including the location work.

7. That the following persons were employed to perform the work and improvements described herein: _____


B. SWIGART, J. SWIGART

8. That the work and improvements performed were: Picked up trash, removed debris, filled in old dig holes, trimmed bushes

9. Dated: 11-29-14 Signature: [Signature]

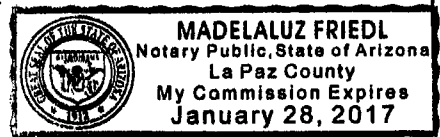
SUBSCRIBED AND SWORN TO before me, a Notary Public, this 29th day of Jan 20 14

By: [Signature]
Notary Public _____



My Commission Expires 1-28-2017

Bureau of Land Management
Arizona State Office
www.az.blm.gov



No. of Claims: 3 x \$10 = \$30.00
Check No.: 3092 Init. CAF
Receipt No.: 3146777
For BLM Use Only

Form: MCF108
Revised Jan. 2006
Page 2 of 2

425940

When Recorded Return Document to:

BUCK SWIGART
P.O. Box 1021
SALOME, AZ 85348

Check here is this is a change of address.

Telephone: _____

E-mail address: _____



AFFIDAVIT OF PERFORMANCE OF ANNUAL WORK

1. State of Arizona, County of LA PAZ ss:

2. I (Name) BUCK SWIGART

3. Reside at (Address) P.O. Box 1021

City SALOME County LA PAZ

RECEIVED
BLM DISTRICT OFFICE
2014 OCT -9 P 2:41
PHOENIX, ARIZONA

State AZ zip 85348 being duly sworn, depose and say that I am a citizen of the United States, more than eighteen years of age, and that all of the facts set forth in this affidavit, subject to the provisions and penalties of 18 U.S.C. 1001 pertaining to the filing of false, fictitious, or fraudulent statements with the United States, are true and correct according to the best of my knowledge, information and belief.

4. Owner's name and address (If not shown in Items 1-3 above). _____

5. That I am personally acquainted with the mining claim(s). The work and improvements were made by and at the expense of the owner(s) of said claim(s). Said contiguous group of claims, listed on this document, are situated in the

_____ (optional) Mining District; LA PAZ County, Arizona.

Line No.	AMC NUMBER	CLAIM/SITE NAME	COUNTY RECORDER DATA (If available)	TWP	RNG	SEC
1	425940	Key 1	2013-05195	4N	13W	15
2						
3						
4						
5						
6						

Form: MCF108
Revised Jan. 2006
Page 1 of 2

ENTERED
OCT 24 2014
BY: Rdm

BLM
Date
Stamp

2014 OCT -9 P 2:11

PHOENIX, ARIZONA

RECEIVED

7					
8					
9					
10					

6. That between the dates starting at 12 o'clock noon on September 1, 20 13 and ending at 12 o'clock noon on September 1, 20 14 at least \$ 400 dollars worth of work and improvements were done and performed upon said claim(s) or upon one or more of a contiguous group of claims for the benefit of all, wholly or partly outside of a contiguous group of claims for the benefit of all, not including the location work.

7. That the following persons were employed to perform the work and improvements described herein: _____

B. SWIGART, R. VORIS, L. TUCKER

8. That the work and improvements performed were: PICKED UP TRASH REMOVED

DEBRIS, FILLED IN OLD DIG HOLES, TRIMMED BRUSH,
IMPROVED LOTS


9. Dated: 1-15-14 Signature: Burt Swigart

SUBSCRIBED AND SWORN TO before me, a Notary Public, this 15 day of Jan 2014

By: Madeluz Friedl

Notary Public _____

My Commission Expires 1-28-2017



Bureau of Land Management
Arizona State Office
www.az.blm.gov

No. of Claims: 1 x \$10 = \$10.00
Check No.: 3092 Init. ASB
Receipt No.: 3146777
For BLM Use Only

Form: MCF108
Revised Jan. 2006
Page 2 of 2

United States Department of the Interior
Bureau of Land Management
 LANDS/RECREATION & PLANNING
 ONE N CENTRAL AVE
 PHOENIX, AZ 85004 -2203
 Phone: 602-417-9200

ENTERED
 OCT 24 2014
 BY: *R. Ryan*

Receipt

No: 3146777

Transaction #: 3239030	
Date of Transaction: 10/10/2014	
CUSTOMER:	
BUCK SWIGART PO BOX 1021 SALOME, AZ 85348-1021 US	

LINE #	QTY	DESCRIPTION	REMARKS	UNIT PRICE	TOTAL
1	1.00	LOCATABLE MINERALS / MINING CLAIMS- NOT NEW-UNADJUD, ONE AUTH NO. ONLY / MINING CLAIM MONEY RECEIVED CASES: AMC396452/\$40.00	POL (4) 2014	- n/a -	40.00
TOTAL:					\$40.00

PAYMENT INFORMATION					
1	AMOUNT:	40.00	POSTMARKED:	10/08/2014	
	TYPE:	CHECK	RECEIVED:	10/09/2014	
	CHECK NO:	3092			
	NAME:	TUCKER, LISA B PO BOX 265 WICKENBURG AZ 85358 US			

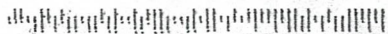
REMARKS

This receipt was generated by the automated BLM Collections and Billing System and is a paper representation of a portion of the official electronic record contained therein.

POLs earned:
 AMC 396354
 396355
 396452
 425940




P.O. Box 265
Wickenburg





PLACE STICKER AT TOP OF ENVELOPE TO THE RIGHT
OF THE RETURN ADDRESS, FOLD AT DOTTED LINE

CERTIFIED MAIL™



7011 2970 0002 5067 8799

U.S. POSTAGE
PAID
WICKENBURG, AZ
85390
OCT 08, 14
AMOUNT
\$7.82
00082743-01

1022 85004

RETURN RECEIPT
REQUESTED

RECEIVED
MAIL ROOM

2014 OCT -9 P 2:42

PHOENIX, ARIZONA

BLM
One N. Central Ave.
Suite 800
PHX, AZ 85004

UNITED STATES
DEPARTMENT OF THE INTERIOR
BUREAU OF LAND MANAGEMENT

1193

MAINTENANCE FEE WAIVER CERTIFICATION

RM

FORM APPROVED
OMB NO. 1004-0114
Expires: August 31, 2013

SEE INSTRUCTIONS ON PAGE 2

1. This small miner waiver is filed for the assessment year beginning on September 1, 2014 and ending on September 1, 2015.
2. The undersigned and all related parties owned ten or fewer mining claims, mill, or tunnel sites located and maintained on Federal lands in the United States of America on September 1, 2014.
3. The undersigned have performed the assessment work required by law for each mining claim listed prior to filing this waiver and understand that by filing this form, an affidavit of assessment work must be recorded by the December 30th following the filing of this waiver.
4. The undersigned understand that if the assessment work obligation has not yet come due under 30 U.S.C. 28 (for those claims in their first assessment year only), a notice of intent to hold reciting this condition must be recorded by the December 30th following the filing of this waiver.
5. The undersigned understand that mill and tunnel sites may also be listed upon this waiver and be waived from payment of the maintenance fee, and that a notice of intent to hold for these sites is required to be recorded by the December 30th immediately following the filing of this waiver.
6. The undersigned understand and acknowledge that pursuant to 43 U.S.C. 1212 and 18 U.S.C. 1001, the filing or recording of a false, fictitious, or fraudulent document with the Bureau of Land Management may result in a fine of up to \$250,000, a prison term not to exceed five years, or both.
7. The mining claims, mill or tunnel sites for which this waiver from payment of the maintenance fees is requested are:

CLAIM OR SITE NAME	BLM RECORDATION SERIAL NUMBER
1. Key 1	Amc 425 940 ✓
2.	
3.	
4.	
5.	
6.	
7.	
8.	
9.	
10.	

The owner(s) (claimants) of the above mining claims and sites are:

BUCK SWIGART
(Owner's Name - Please Print)

Buck Swigart
(Owner's Signature)

P.O. Box 1021
(Street or P.O. Box)

JALOME AZ 85348
(City) (State) (Zip Code)

LISA TUCKER
(Owner's Name - Please Print)

Lisa Tucker
(Owner's Signature)

P.O. Box 265
(Street or P.O. Box)

WICKENBURG AZ 85358
(City) (State) (Zip Code)

Melvin Eidsmore
(Owner's Name - Please Print)

Melvin Eidsmore
(Owner's Signature)

31 SHOTWELL RD.
(Street or P.O. Box)

PT. HADLOCK WA 98339
(City) (State) (Zip Code)

RECEIVED
BLM AZ STATE OFFICE
2014 AUG 11 P 2:21
PHOENIX, ARIZONA

ENTERED
SEP 15 2014
BY: AT

486

Robert Voris

(Owner's Name - Please Print)

P.O. Box 216

(Street or P.O. Box)

[Signature]

(Owner's Signature)

Salome

(City)

AZ

(State)

85348

(Zip Code)

Gary Yeager

(Owner's Name - Please Print)

26480 RCR 52E

(Street or P.O. Box)

[Signature]

(Owner's Signature)

Steamboat Springs

(City)

CO

(State)

80487

(Zip Code)

(Owner's Name - Please Print)

(Owner's Signature)

(Street or P.O. Box)

(City)

(State)

(Zip Code)

(Owner's Name - Please Print)

(Owner's Signature)

(Street or P.O. Box)

(City)

(State)

(Zip Code)

Title 18 U.S.C. Section 1001 and Title 43 U.S.C. Section 1212 makes it a crime for any person knowingly and willfully to make to any department or agency of the United States any false, fictitious or fraudulent statements or representations as to any matter within its jurisdiction.

INSTRUCTIONS

1. This certification is made under the provisions of §1744 of Title 43 and § 28-28k of Title 30 of the United States Code, and the regulations thereunder (43 CFR Part 3830).
2. The claimant(s) must fill in the dates in paragraph 1 for the beginning and ending of the assessment year for which this waiver is sought.
3. The claimant(s) must fill in the date in paragraph 2 for the beginning of the assessment year for which this waiver is sought.
4. All claim and site names and Bureau of Land Management (BLM) serial numbers must be listed for the mining claims, mill sites, and tunnel sites for which the waiver is sought.
5. All owners of the mining claims, mill sites, and tunnel sites and their addresses must be given.
6. This waiver form must be signed by all the claimants or their designated agent, in original form. If an agent is designated, a notarized designation of agent, signed by all of the claimants with proper address given, must be submitted with this waiver.
7. This form must be filed no later than September 1st for the upcoming assessment year in the BLM State Office where the mining claims or sites are recorded, or the waiver cannot be granted by the BLM. (Example: To obtain a waiver for the assessment year 2012, which begins on September 1, 2011, you must qualify for and file for a waiver no later than September 1, 2011, in the proper BLM State Office.)
8. For all mining claims which require assessment work, you must record an affidavit of labor on or before the December 30th immediately following the filing of this waiver. For all other mining claims or sites waived, you must record a notice of intent to hold on or before the December 30th immediately following the filing of this waiver.
9. Mill and tunnel sites may also be listed upon this waiver and be waived from payment of the maintenance fee. A notice of intent to hold for these sites is required to be filed by the December 30th following the filing of this waiver.

RECEIVED
BLM STATE OFFICE
PHOENIX, ARIZONA
2011 AUG 11 P: 21

FOR OFFICIAL USE ONLY

Bureau of Land Management
One N. Central Avenue
Suite 800
Phoenix, AZ 85004

Re: AMC 425940
3800 (9310) RE

To Whom It May Concern:

I, Lisa Tucker, authorized and am aware that I am listed as a locator on the location notice for AMC 425940, Key #1. I have a bona fide interest in these claims and I located the claim independently, for my own self-interest and in good faith. I certify that this claim is in no way being located for the benefit of a company, corporation, or another individual in order to gain additional acreage they are not entitled to in accordance with the law.

Lisa Tucker
Lisa Tucker

SUBSCRIBED AND SWORN TO before me, a Notary Public, this 8th day of
Aug, 2014.

By LISA TUCKER

Notary Public Ravi Vellanki

My Commission Expires _____

RANI VELLANKI
Notary Public
State of New Jersey
My Commission Expires March 12, 2017
I.D.# 2418343

RECEIVED
BLM AZ STATE OFFICE
2014 AUG 11 P 1:21
PHOENIX, ARIZONA



Bureau of Land Management
One North Central
Phoenix, AZ 85004

To Whom It May Concern:

Please be advised that I, Lisa Tucker, residing at PO Box 265, Wickenburg, AZ 85358, do hereby grant Buck Swigart, my Power of Attorney for all signatory rights regarding mining claim AMC 425940, Key #1.

Lisa Tucker

Lisa Tucker

SUBSCRIBED AND SWORN TO before me, a Notary Public, this 8th day of

Aug, 20 14.

By Lisa Tucker

Notary Public Rani Vellanki

My Commission Expires _____

RANI VELLANKI
Notary Public
State of New Jersey
My Commission Expires March 12, 2017
I.D.# 2418343

RECEIVED
BLM AZ STATE OFFICE
2014 AUG 11 P 1:27
PHOENIX, ARIZONA

P.O. Box 26
Dickensburg, AZ 85358

RECEIVED
BLM AZ STATE OFFICE

2014 AUG 11 P 1:27

PHOENIX, ARIZONA

BLM
One N. Central Ave.
Suite 800
Phx, AZ 85004

Attn: Rod Ebert

8500494427



Bureau of Land Management
One N. Central Avenue
Suite 800
Phoenix, AZ 85004

Re: AMC 425940
3800 (9310) RE


To Whom It May Concern:

I, Robert Voris, authorized and am aware that I am listed as a locator on the location notice for AMC 425940, Key #1. I have a bona fide interest in these claims and I located the claim independently, for my own self-interest and in good faith. I certify that this claim is in no way being located for the benefit of a company, corporation, or another individual in order to gain additional acreage they are not entitled to in accordance with the law.

Robert Voris
Robert Voris

SUBSCRIBED AND SWORN TO before me, a Notary Public, this 29th day of
July, 2014.

By *Jenni J. Cox*
Notary Public *Jenni J. Cox*
My Commission Expires 4/19/16




RECEIVED
BLM AZ STATE OFFICE
2014 AUG -4 P 2:15
PHOENIX, ARIZONA

Bureau of Land Management
One North Central
Phoenix, AZ 85004


To Whom It May Concern:

Please be advised that I, Robert Voris residing at PO Box 216, Salome, AZ 85348, do hereby grant Jack and/or Lisa Tucker Power of Attorney for all my signatory rights regarding any and all mining claims that I am a party to.


Robert Voris

SUBSCRIBED AND SWORN TO before me, a Notary Public, this 29th day of
July, 20 14.

By Jenni J Cox
Notary Public Jenni J Cox
My Commission Expires 4/19/16



RECEIVED
BLM AZ STATE OFFICE
2014 AUG -4 P 2:15
PHOENIX, ARIZONA

Bureau of Land Management
One N. Central Avenue
Suite 800
Phoenix, AZ 85004

Re: AMC 425940
3800 (9310) RE

To Whom It May Concern:

I, Gary Yeager, authorized and am aware that I am listed as a locator on the location notice for AMC 425940, Key #1. I have a bona fide interest in these claims and I located the claim independently, for my own self-interest and in good faith. I certify that this claim is in no way being located for the benefit of a company, corporation, or another individual in order to gain additional acreage they are not entitled to in accordance with the law.

Gary Yeager
Gary Yeager

SUBSCRIBED AND SWORN TO before me, a Notary Public, this 23rd day of July, 2014.

By [Signature] Gary Yeager
Notary Public Julie L. Hammond

My Commission Expires 12-7-2016

JULIE L. HAMMOND
NOTARY PUBLIC
STATE OF COLORADO
NOTARY ID #19964019742
My Commission Expires December 7, 2016

RECEIVED
BLM AZ STATE OFFICE
2014 JUL 28 PM 4:11
PHOENIX, ARIZONA

Bureau of Land Management
One North Central
Phoenix, AZ 85004

To Whom It May Concern:

Please be advised that I, Gary Yeager residing at 26480 RCR 52E, Steamboat Springs, CO 80487, do hereby grant Jack and/or Lisa Tucker Power of Attorney for all my signatory rights regarding any and all mining claims that I am a party to.

Gary Yeager
Gary Yeager

SUBSCRIBED AND SWORN TO before me, a Notary Public, this 29th day of

July, 2014.

By Gary Yeager
Notary Public Julie L. Hammond
My Commission Expires 12-7-2016

JULIE L. HAMMOND
NOTARY PUBLIC
STATE OF COLORADO
NOTARY ID #19964019742
My Commission Expires December 7, 2016

RECEIVED
BLM AZ STATE OFFICE
2014 JUL 28 PM 4:11
PHOENIX, ARIZONA

Bureau of Land Management
One N. Central Avenue
Suite 800
Phoenix, AZ 85004

Re: AMC 425940
3800 (9310) RE


To Whom It May Concern:


I, Melvin Eidsmoe, authorized and am aware that I am listed as a locator on the location notice for AMC 425940, Key #1. I have a bona fide interest in these claims and I located the claim independently, for my own self-interest and in good faith. I certify that this claim is in no way being located for the benefit of a company, corporation, or another individual in order to gain additional acreage they are not entitled to in accordance with the law.



Melvin Eidsmoe

SUBSCRIBED AND SWORN TO before me, a Notary Public, this 21st day of
July, 2014.

By 
Notary Public Jennifer L. Hyde
My Commission Expires 05/15/2018



RECEIVED
BLM AZ STATE OFFICE
2014 JUL 28 PM 4:10
PHOENIX, ARIZONA

Bureau of Land Management
One North Central
Phoenix, AZ 85004


To Whom It May Concern:


Please be advised that I, Melvin Eidsmoe residing at 31 Shotwell Rd, Pt. Hadlock, WA 98339, do hereby grant Jack and/or Lisa Tucker Power of Attorney for all my signatory rights regarding any and all mining claims that I am a party to.


Melvin Eidsmoe

SUBSCRIBED AND SWORN TO before me, a Notary Public, this 21st day of

July, 20 14.

By 
Notary Public Jennifer L. Hyde
My Commission Expires 08/15/2018




RECEIVED
BLM AZ STATE OFFICE
2014 JUL 28 PM 4:10
PHOENIX, ARIZONA

Bureau of Land Management
One N. Central Avenue
Suite 800
Phoenix, AZ 85004

Re: AMC 425940
3800 (9310) RE

To Whom It May Concern:

I, Buck Swigart, authorized and am aware that I am listed as a locator on the location notice for AMC 425940, Key #1. I have a bona fide interest in these claims and I located the claim independently, for my own self-interest and in good faith. I certify that this claim is in no way being located for the benefit of a company, corporation, or another individual in order to gain additional acreage they are not entitled to in accordance with the law.


Buck Swigart

RECEIVED
BLM AZ STATE OFFICE
2014 JUL 21 P 4: 08
PHOENIX, ARIZONA

SUBSCRIBED AND SWORN TO before me, a Notary Public, this 17 day of July, 2014.

By Buck Swigart
Notary Public Patricia J. Shaffer
My Commission Expires 6-20-17

PATRICIA JEAN SHAFFER
Notary Public
State of Colorado
Notary ID 20004031677
My Commission Expires Jun 20, 2017



United States Department of the Interior

BUREAU OF LAND MANAGEMENT

Arizona State Office

One North Central Avenue, Suite 800

Phoenix, Arizona 85004-4427

www.blm.gov/az/



JUL 01 2014

In Reply Refer To:
3800 (9310) RE
AMC425940

CERTIFIED MAIL – RETURN RECEIPT REQUESTED NO. 7013 2250 0000 8720 7422

NOTICE

BUCK SWIGART	:	This Notice Affects the Claims
PO BOX 1021	:	Shown in the Block Below.
SALOME, AZ 85348-1021	:	

AMC425940
KEY #1

RECEIVED
 BLM ARIZONA STATE OFFICE
 2014 JUL 21 P 4: 09
 PHOENIX, ARIZONA

Locator Requirements for Association Placer Mining Claims Additional Information Required

The Bureau of Land Management (BLM) Arizona State Office received the location notice(s) for the association placer mining claim(s) listed above. You are included as a locator of the claim(s).

You must be qualified to locate an association placer mining claim and your mining claim must conform to the requirements of Federal law, 30 U.S.C. 35, 36, and regulations at 43 CFR 3832.22. These laws allow the location of placer mining claims greater than 20 acres so long as each of the locators has a bona fide interest in the claims, and has located the claims independently, for their own self-interest, and in good faith. The law is well established that a person cannot use the names of his friends, relatives, employees or club members as locators in order to locate for his own benefit a greater area of placer ground than is allowable by law. A company or corporation (including a recreational mining club) is considered to be one entity, entitled to locate claims of no more than 20 acres in size. Any claim located using dummy locators is not a valid mining claim.

By recording these location notices with the BLM you are representing to the United States government that you meet the qualifications for locating an association placer claim and that you are not using the names of other persons as dummy locators to locate more than 20 acres per claim for your own benefit. In accordance with 43 CFR 3830.9, if you file a document that you know contains false, erroneous, or fictitious information or statements, you may be subject to criminal penalties under 18 U.S.C. 1001 and 43 U.S.C. 1212. The maximum penalty is 5 years in prison and/or a fine of \$250,000.

In accordance with 43 CFR 1822.10, all documents required to be filed with the BLM must contain the applicant's (claimant's) legal name and current address. Additionally, 43 CFR 3833.11 (b)(2) requires that a certificate of location of a mining claim or site contain the names and current mailing addresses of the locators of the claim.

In accordance with 43 CFR 3830.3, an agent may locate mining claims on your behalf as long as they are duly constituted and appointed.

Before we can complete the recordation of your association placer mining claims, we will need the following information:

1. A signed and notarized statement from each claimant that says: "I (enter claimant's name) authorized and am aware that I am listed as a locator on the location notice for AMC (enter claim numbers). I have a bona fide interest in these claims and I located the claims independently, for my own self-interest and in good faith. I certify that these claims are in no way being located for the benefit of a company, corporation, or another individual in order to gain additional acreage they are not entitled to in accordance with the law."
2. A legal document from each claimant (such as a notarized power of attorney) showing that the person signing the location notice is acting on their behalf as their duly constituted and appointed agent or authorized representative.

The claimants of the above named mining claim(s) are hereby afforded 30 days from receipt of this Notice in which to furnish the requested information. Failure to do so will subject the recordation of these claims to further adjudication which may result in a partial rejection of the recordation and a reduction in acreage claimed.

If, after reviewing the information in this letter you determine that you do not, in fact, qualify to locate an association placer mining claim, please relinquish the association placer mining claims and relocate as an individual placer mining claim under 43 CFR 3832.22(b).

In accordance with 43 CFR 3833.33, you may transfer, sell, or otherwise convey an association placer mining claim at any time to an equal or greater number of mining claimants. If you want to transfer an association placer claim to an individual or an association that is smaller in number than the association that located the claim, a) you must have discovered a valuable mineral deposit before the transfer (documentation will be requested); or b) upon notice from the BLM, you must reduce the acreage of the claim, if necessary, so that you meet the 20-acre per locator limit. Per 43 CFR 3830.5, a discovery means that you have found a valuable mineral deposit. Any association placer claim transferred that does not meet these requirements is not a valid mining claim.

If you have any questions please contact Rod Ebert at 602-417-9397.

Sincerely,

Rebecca Heick

Rebecca Heick
Group Administrator
Lands and Minerals

RECEIVED
BLM AZ STATE OFFICE
2014 JUL 21 P 4: 09
PHOENIX, ARIZONA

NOTICE!!

These documents have been scanned!

Do not place un-scanned documents beneath this notice!

Do not remove this notice from this file!

GPO Jacket No. 560-102
Print Order 61540
Rise Business Services, LLC
Job=AZ15 5/10/2019



Box Number= AZ15035



Claim Begin-End: AMC425940-AMC425940

6 Location Notices-Amendments and Supporting Documents



AZ15035-6

AMC425596-AMC426147

MINING CLAIM STATUS REPORT

Data Entered: 1/2/2014 JM

MTP Checked By: JM
GEO Checked By: JM

LEAD SERIAL NUMBER: AMC 425940 thru AMC _____

NUMBER OF CLAIMS & TYPE:

LODE

PLACER
1
ASSOCIATION PLACER

MILL SITE

TUNNEL SITE

CHARGES:

Location Fee @ \$34 = \$ 34.00
Processing Fee @ \$20 = \$ 20.00
Maintenance Fee @ \$140 = \$ 140.00
Add'l Maint Fee for Assoc Placer = \$ 280.00
SUBTOTAL \$ 474.00
Other Fees \$ _____
Other Fees \$ _____
TOTAL \$ 474.00

TOTAL ACREAGE: 60 Per Claim
(Placer Only)

NUMBER OF LOCATORS: 5

DOCUMENTS RECEIVED VIA : Over-the-Counter [] Mail [] **TIMELY FILED:** Yes [] No []

LEGAL DESCRIPTION: T 4N R 13W SEC 15
T _____ R _____ SEC _____
T _____ R _____ SEC _____
T _____ R _____ SEC _____
T _____ R _____ SEC _____

BLM [] FOREST SERVICE [] _____ SUBJ TO PL 359: Yes [] No []
WILDERNESS AREA [] _____

SPLIT ESTATE: N/A [] SX [] PX [] OTHER [] _____
SRHA [] Was proper Notice filed if located on SHRA Land? Yes [] No []

RECONVEYED MINERALS ON BLM LAND REQUIRE OPENING ORDER FROM 1944 TO 1993:

Open to Entry On _____ N/A []

COMMENTS/STATUS: VOID [] PARTIALLY VOID [] PVT MINERALS [] WITHDRAWN LANDS []
OTHER [] Notice sent to request POAs & statements


[] Claimant acknowledges that portions of the following claim(s) site(s) may be void or voidable.

Printed Name of Claimant _____ Signature of Claimant _____

*****FINAL ADJUDICATION*****

DATE 5.29.14 INITIALS RE

425940



LOCATION NOTICE FOR PLACER MINING CLAIM

NOTICE IS HEREBY GIVEN that the KEY #1
_____ placer mining claim has been located by
BUCK SWIGART whose current mailing
address is P.O. Box 1021
SALOME, AZ 85348

RECEIVED
BLM AZ STATE OFFICE
2013 DEC 18 P 3:04
PHOENIX, ARIZONA

BLM
Date
Stamp

The general course of this claim is NORTH-SOUTH and it is situated in
LA PAZ County, Arizona.

This claim is 3300 feet in length and 660 feet in width. This claim runs from the
location monument on which this location notice is posted approximately 3300 feet in a NORTH
direction to the NW end line and 660 feet in a WEST direction to the SW end line.

This claim is marked by four monuments, one at each corner of the claim.

The location monument on which this notice is posted is situated within Section 15, Township
4 N, Range 13 W, Gila Salt River Base and Meridian, Arizona. This claim encompasses
portions of the following legal subdivision(s) if located by legal subdivision or the following quarter section (s),
section (s), Township (s) and Range (s) 4N 13W SEC 15 SE QTR
_____, Gila Salt River Base and Meridian, Arizona.

The locality of this claim with reference to some natural object or permanent monument and additional
information (if any) concerning its locality are as follows: THE SE CORNER IS 1/4 MILE
IN A SOUTHWESTERLY DIRECTION TO A SURVEY MONUMENT
OR PERMANENT NATURAL OBJECT DESCRIBED AS THE HARQUAHARA MINE

DATED AND POSTED on the ground this 25 day of NOVEMBER, 2013.

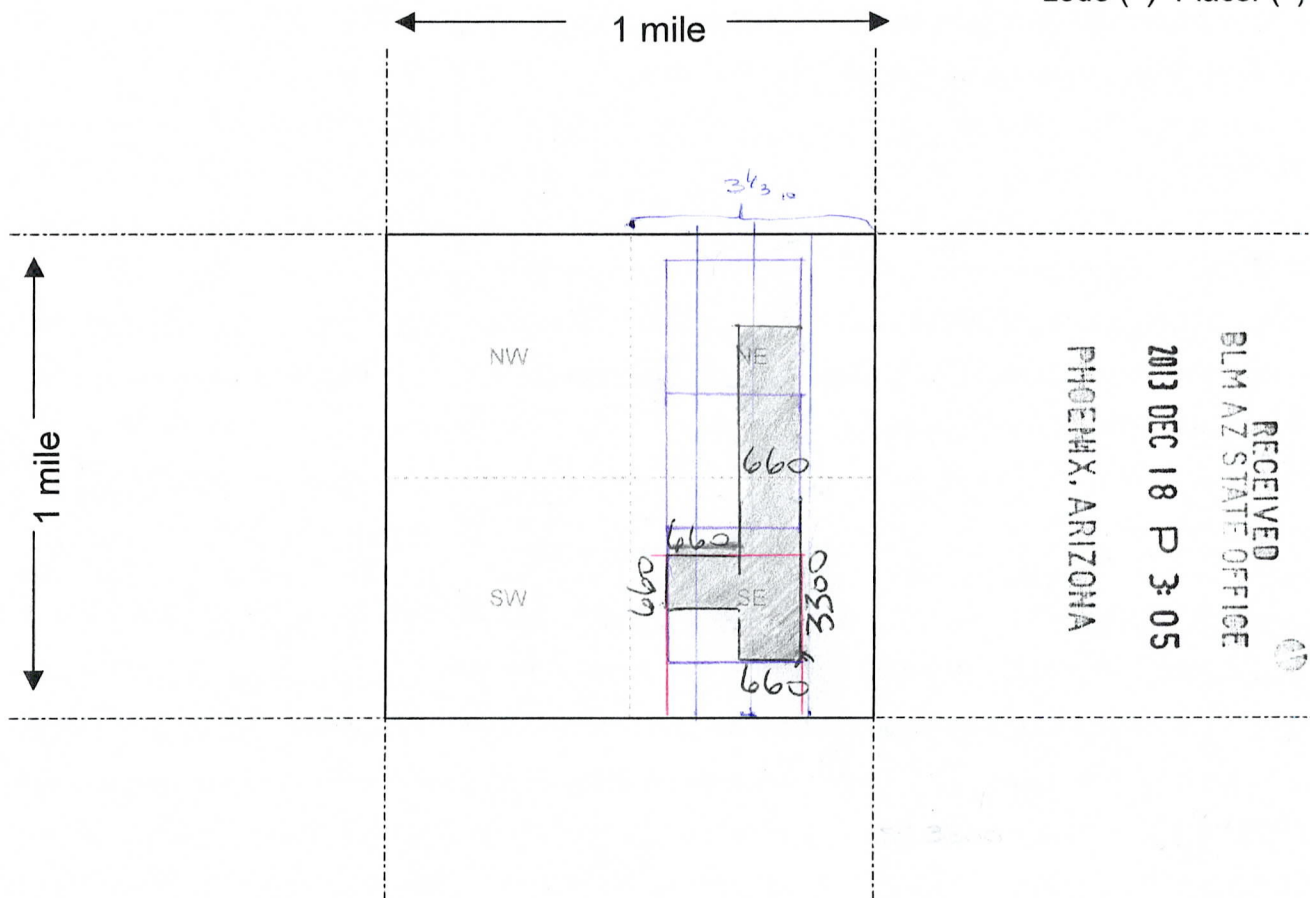
LOCATOR (s) Buck Swigart

Form MCF102
Revised July 2005

11010125940

MINING CLAIM MAP

Lode () Placer ()



RECEIVED
BLM AZ STATE OFFICE
2013 DEC 18 P 3:05
PHOENIX, ARIZONA

AM0125940

Scale : 1" = 2000 feet



- The above map depicts the KEY # 1 mining claim, which is located in Section (s) 15, Township 4 N, Range 13 W, Gila and Salt River Base and Meridian, LA PAZ County, Arizona.
- The type of corner and location monuments used are as follows: 2 x 2 POST
4 FEET HIGH
- The bearings and distances in degrees and feet between claim corners are as depicted on the map.

Form MCF100a
Revised July 2005

IF YOU HAVE ANY QUESTIONS,

PLEASE CALL ME AT 928.427.9597.

THANKS

LISA

RECEIVED
BLM AZ STATE OFFICE
2013 DEC 18 P 3:04
PHOENIX, ARIZONA

AR10425940

Key # 1

LISA TUCKER
P.O. Box 265
Wickenburg, AZ 85358
928.231.7548

MELVIN EIDSMOE
31 SHOTWELL RD.
PT. HADLOCK, WA 98339
360.643.1620

ROBERT VORIS
P.O. Box 216
JALOME, AZ 85348
509.429.6415

GARY YEAGER
26480 RCR 52E
STEAMBOAT SPRINGS, CO 80487
970.846.5742

RECEIVED
DLM AZ STATE OFFICE

2013 DEC 18 P 3:05

PHOENIX, ARIZONA

AF0125940

Input Parameters for Geographic Report with Land

System Id = CR

Admin State = AZ

Geo State =

Casetype Begins With

Case Disp Txt = AUTHORIZED, CANCELLED, EXPIRED, PENDING, REJECTED, RELINQUISHED, VOID, WITHDRAWN

Mer Twp Rng = 14 0040N 0130W

Section = 015, 999

Mtrs =

Commodity =

Commodity Txt =

Pending Org =

Pend Org Decode =

Total Rows Returned: 0

RUN TIME: 02:17 PM

UNITED STATES DEPARTMENT OF INTERIOR
BUREAU OF LAND MANAGEMENT
GEOGRAPHIC REPORT WITH LAND
Sorted by Serial Number

RUN DATE: 12/31/2013
Page 1 of 1

Adm State: AZ

Serial Number: AZA 03459501
Total Case Acres: 15.500

<u>Casetype</u>	<u>Case Disp</u>				<u>Sect</u>	<u>Sur Typ</u>	<u>Sur Num</u>	<u>Suff</u>	<u>Subdivision</u>	<u>Act Pend</u>
380910	PENDING	14	0040N	0130W	015	PROT			W2;	Y

Serial Number: AZA 035697
Total Case Acres: 1.000

<u>Casetype</u>	<u>Case Disp</u>				<u>Sect</u>	<u>Sur Typ</u>	<u>Sur Num</u>	<u>Suff</u>	<u>Subdivision</u>	<u>Act Pend</u>
281001	AUTHORIZED	14	0040N	0130W	015	FF			W2NW (WITHIN); W2SW (WITHIN);	Y Y

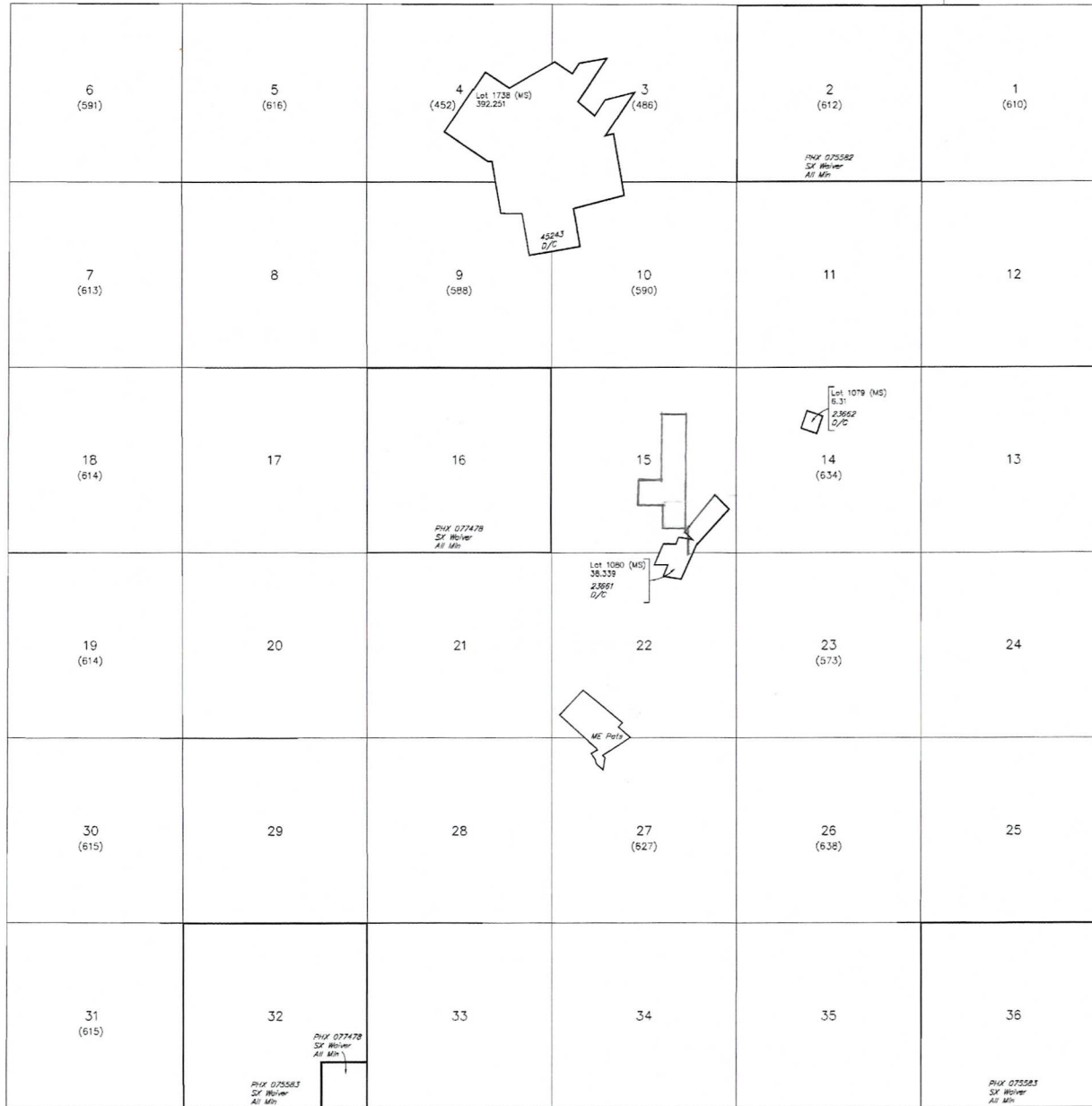
UNSURVEYED TOWNSHIP 4 NORTH RANGE 13 WEST OF THE GILA AND SALT RIVER MERIDIAN, ARIZONA

PROTRACTION DIAGRAM NO 19 OFFICIALLY FILED 12/07/1959

LA PAZ COUNTY
LAKE HAVASU FIELD OFFICE

T 5N
R 13W R 12W

STATUS OF PUBLIC DOMAIN
LAND AND MINERAL TITLES

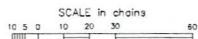


INDEX TO SEGREGATED TRACTS				
RESURVEY	ORIGINAL SURVEY			
TRACT NO	T	R	SEC	SUBDIVISION

FOR ORDERS AFFECTING DISPOSAL OR USE OF UNIDENTIFIED LANDS WITHDRAWN FOR CLASSIFICATION, MINERALS, WATER AND/OR OTHER PUBLIC PURPOSES, REFER TO INDEX OF MISCELLANEOUS DOCUMENTS.

Grazing Dist No 2

MDS 364 NE
365 NW
366 SE



WARNING STATEMENT
This plot is the Bureau's Record of Title, and should be used only as a graphic display of the township survey data. Records herein do not reflect title changes which may have been affected by lateral movements of rivers or other bodies of water. Refer to the cadastral surveys for official survey information.

CURRENT TO	NW	GSR Mer
9-5-2012	ACAD	T 4 N
		R 13 W

325280
165

P.O. Box 205
Wickenburg, AZ 85318

RECEIVED
BLM AZ STATE OFFICE
2013 DEC 18 P 2:47
PHOENIX, ARIZONA

BLM
One N. Central Ave.
PHX, AZ 85004

Suite 800

